

AECOM

PROJECT
NET ZERO TEESIDE PROJECT



CLIENTS
NZZ POWER LTD. AND NZNS STORAGE LTD.

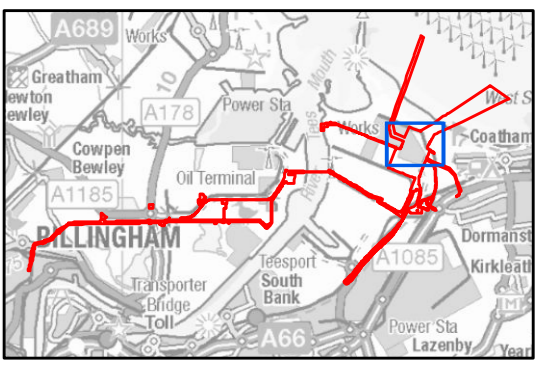
KEY

Order Limits (Site Boundary)

Areas within which each Work Number may be constructed:

Work No. 1 - Electricity Generating Station - Overall Area

Work No. 1A - Electricity Generating Station - Combined Cycle Gas Turbine Plant



TITLE
WORKS PLAN, DOCUMENT REF. 4.4

WORK NUMBER 1A - ELECTRICITY GENERATING STATION

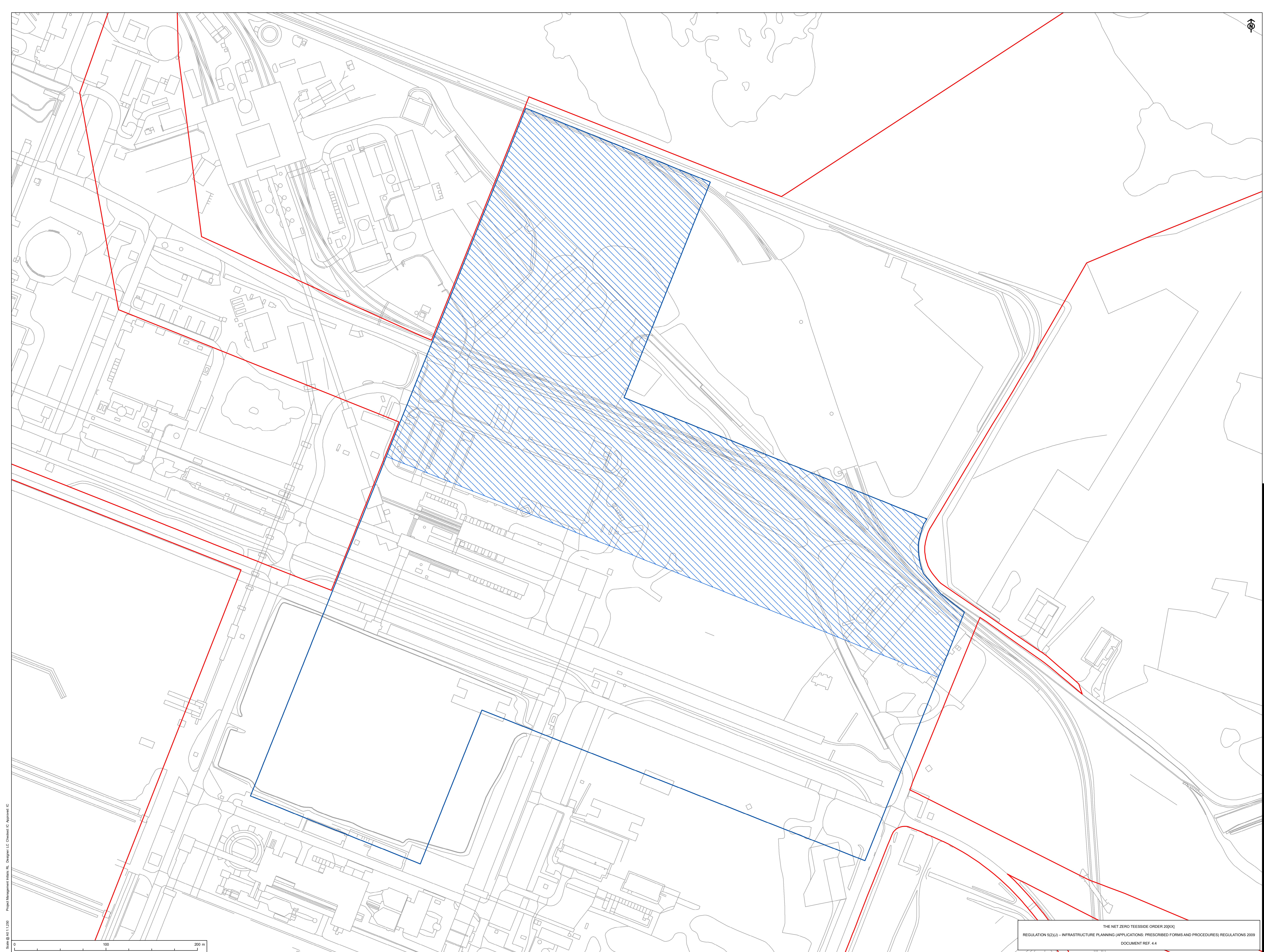
REFERENCE
NET_AIS322_DCO_4.4_v4

SHEET NUMBER
1 of 27

DATE
AUGUST 2022

THE NET ZERO TEESIDE ORDER 20(XX)
REGULATION 5(2)(j) - INFRASTRUCTURE PLANNING (APPLICATIONS: PRESCRIBED FORMS AND PROCEDURES) REGULATIONS 2009
DOCUMENT REF. 4.4

Scale @ 60:1 (200m)
0 100 200 m
Contains Ordnance Survey Data © Crown copyright and database rights 2022 Ordnance Survey 0100031673



AECOM

PROJECT
NET ZERO TEESIDE PROJECT



Net Zero Teeside

APPLICANTS
NZZ POWER LTD. AND NZNS STORAGE LTD.

KEY

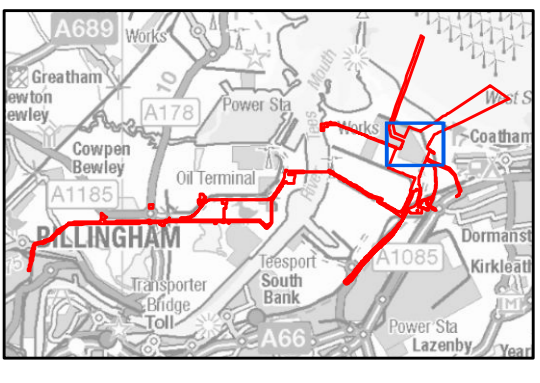
Order Limits (Site Boundary)

Areas within which each Work Number may be constructed:

Work No. 1 - Electricity Generating Station - Overall Area

Work No. 1B - Electricity Generating Station - CCGT Plant - CCGT and CP Cooling and Utilities Infrastructure

Work No. 1B - Electricity Generating Station - CCGT Plant - CCGT and CP Cooling and Utilities Infrastructure



TITLE
WORKS PLAN, DOCUMENT REF. 4.4

WORK NUMBER 1B - ELECTRICITY GENERATING STATION

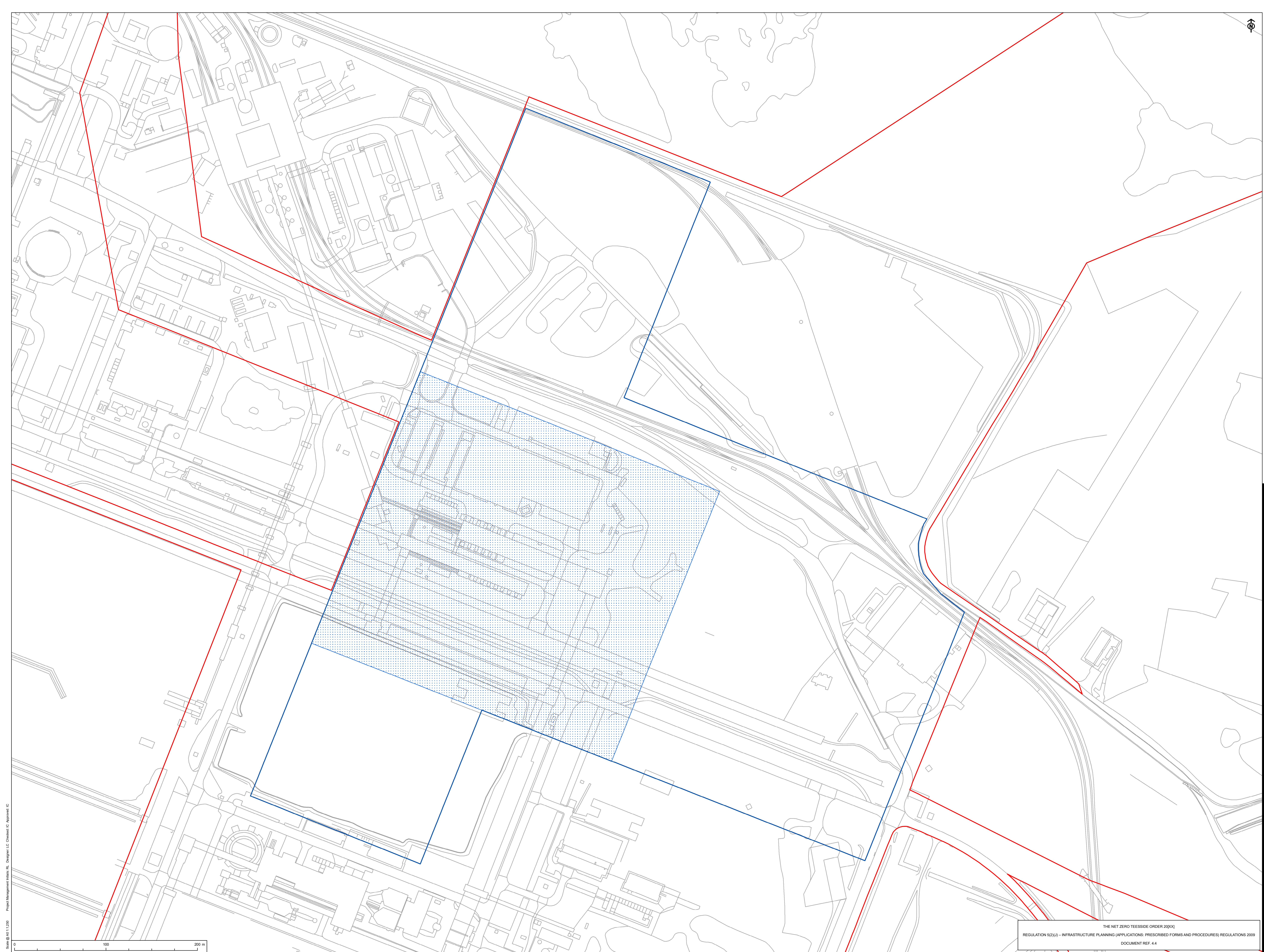
REFERENCE
NET_AIS322_DCO_4.4_v4

SHEET NUMBER
2 of 27

DATE
AUGUST 2022

THE NET ZERO TEESIDE ORDER 20(XX)
REGULATION 5(2)(j) - INFRASTRUCTURE PLANNING (APPLICATIONS: PRESCRIBED FORMS AND PROCEDURES) REGULATIONS 2009
DOCUMENT REF. 4.4

Scale 1:1250
0 100 200 m
Contains Ordnance Survey Data © Crown copyright and database rights 2022 Ordnance Survey 1000031673.



AECOM

PROJECT

NET ZERO TEESIDE PROJECT

Net Zero Teeside

APPLICANTS

NZT POWER LTD. AND NZNS STORAGE LTD.

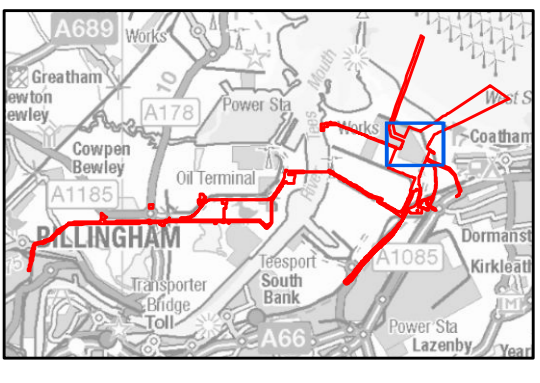
KEY

Order Limits (Site Boundary)

Areas within which each Work Number may be constructed:

Work No. 1 - Electricity Generating Station - Overall Area

Work No. 1C - Electricity Generating Station - Carbon Capture Plant



TITLE

WORKS PLAN, DOCUMENT REF. 4.4

WORK NUMBER 1C - ELECTRICITY GENERATING STATION

REFERENCE

NZT_AIS322_DCO_4.4_v4

SHEET NUMBER

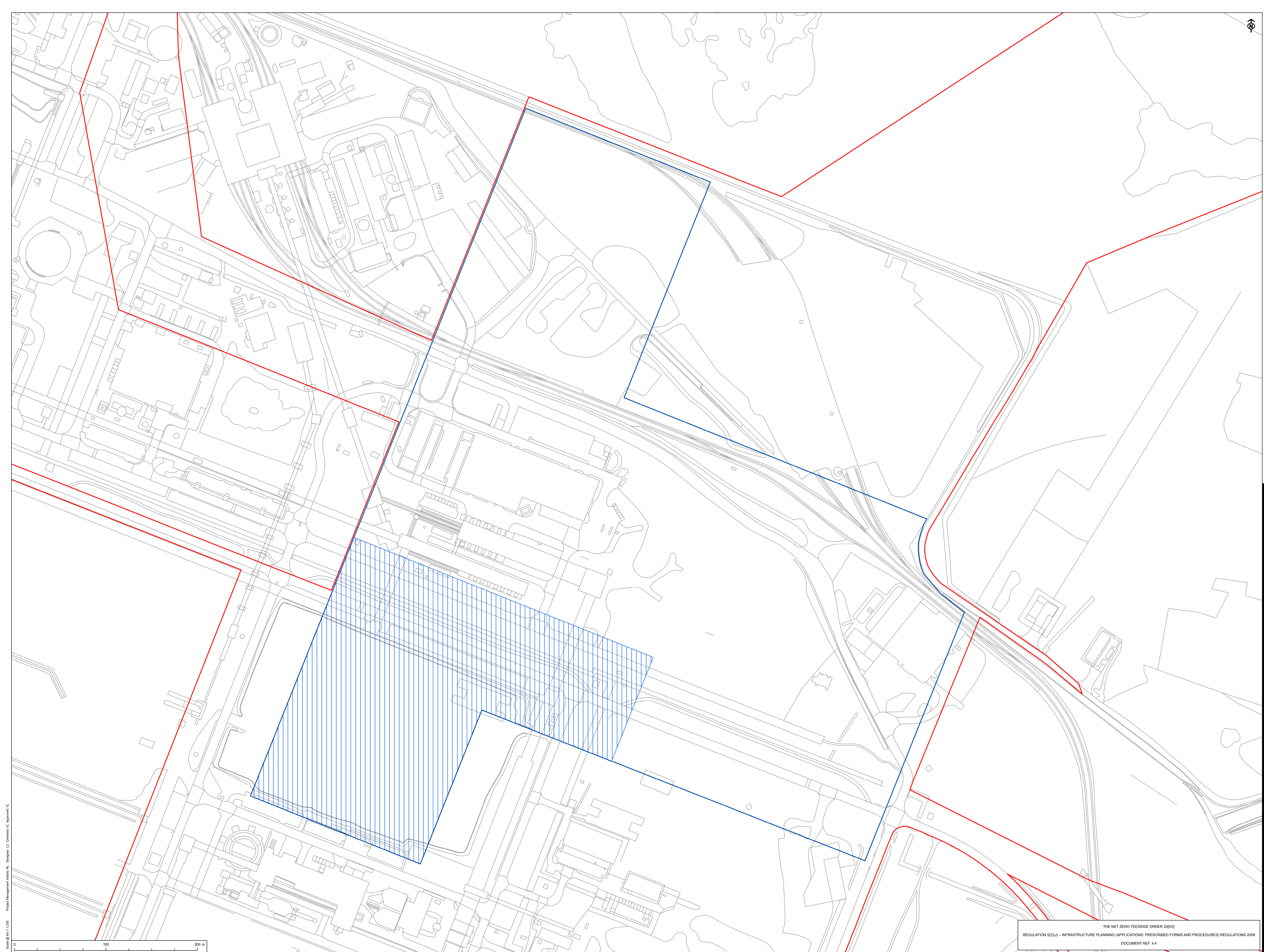
3 of 27

DATE

AUGUST 2022

THE NET ZERO TEESIDE ORDER 20(X)
REGULATION 5(2)(j) - INFRASTRUCTURE PLANNING (APPLICATIONS: PRESCRIBED FORMS AND PROCEDURES) REGULATIONS 2009
DOCUMENT REF. 4.4

Scale: 1:1250
0 100 200 m
Contains Ordnance Survey Data © Crown copyright and database rights 2022. Ordnance Survey 0100031613.



AECOM

PROJECT

NET ZERO TEESIDE PROJECT

Net Zero Teeside

APPLICANTS

NZT POWER LTD. AND NZNS STORAGE LTD.

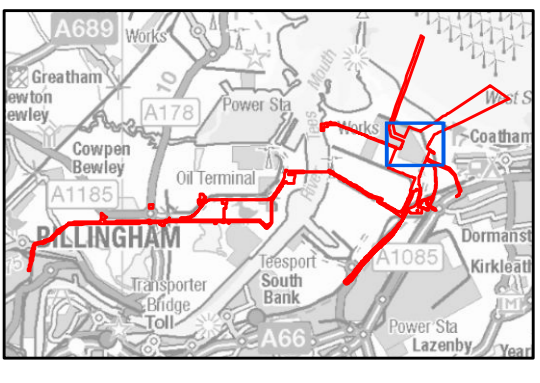
KEY

Order Limits (Site Boundary)

Areas within which each Work Number may be constructed:

Work No. 1 - Electricity Generating Station - Overall Area

Work No. 1D - Electricity Generating Station - Administration Control Room and Stores



TITLE

WORKS PLAN, DOCUMENT REF. 4.4

WORK NUMBER 1D - ELECTRICITY GENERATING STATION

REFERENCE

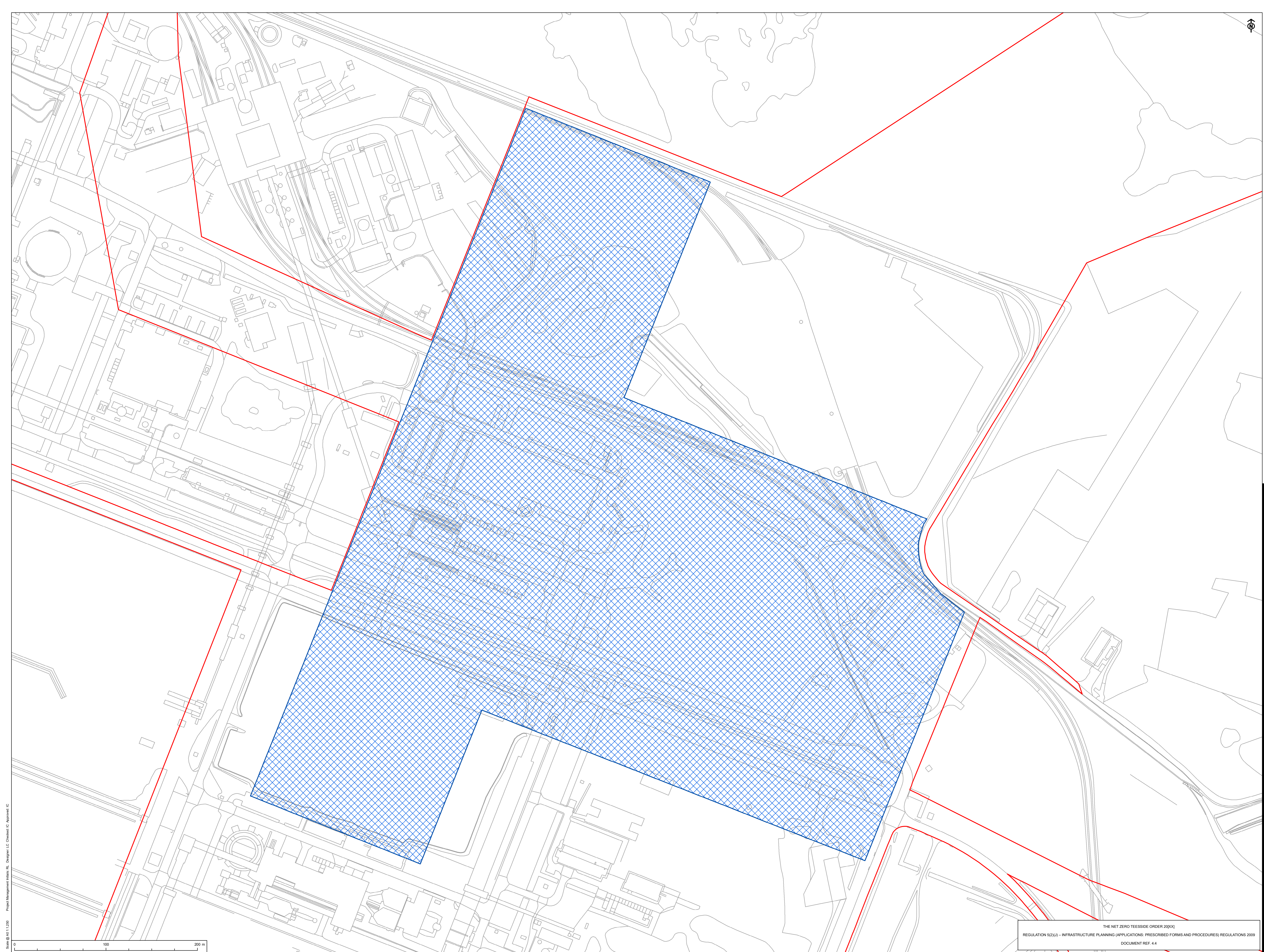
NZT_AIS322_DCO_4.4_v4

SHEET NUMBER

DATE

THE NET ZERO TEESIDE ORDER 20(X)
REGULATION 5(2)(j) - INFRASTRUCTURE PLANNING (APPLICATIONS: PRESCRIBED FORMS AND PROCEDURES) REGULATIONS 2009
DOCUMENT REF. 4.4

Scale: 1:1250
Project Management: John R. Douglas, CC Creative Commons Attribution-NonCommercial-ShareAlike 4.0 International
Contains Ordnance Survey Data © Crown copyright and database rights 2022. Ordnance Survey 0100031613.



AECOM

PROJECT

NET ZERO TEESIDE PROJECT

Net Zero Teesside

APPLICANTS

NZT POWER LTD. AND NZNS STORAGE LTD.

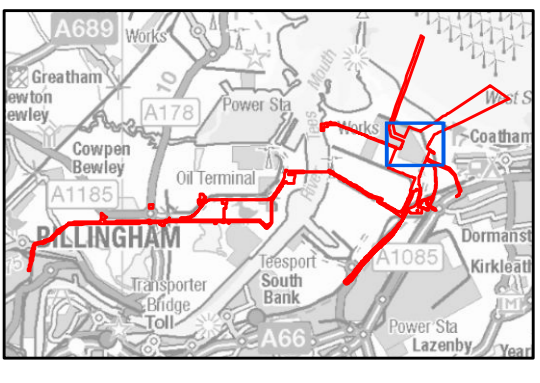
KEY

Order Limits (Site Boundary)

Areas within which each Work Number may be constructed:

Work No. 1 - Electricity Generating Station - Overall Area

Work No. 1E - Ancillary Works in Connection With Work Nos. 1A, 1B, 1C and 1D



TITLE

WORKS PLAN, DOCUMENT REF. 4.4

WORK NUMBER 1E - ELECTRICITY GENERATING STATION

REGULATION 5(2)(j) - INFRASTRUCTURE PLANNING (APPLICATIONS: PRESCRIBED FORMS AND PROCEDURES) REGULATIONS 2009

NZT_AIS322_DCO_4.4_v4

SHEET NUMBER 5 of 27 DATE AUGUST 2022

Scale 1:250
0 100 200 m
Project Management: John R. Douglas, CC Creative Commons Attribution 4.0 International License
Contains Ordnance Survey Data © Crown copyright and database rights 2022. Ordnance Survey 0100031613.

THE NET ZERO TEESIDE ORDER 20(XX)
REGULATION 5(2)(j) - INFRASTRUCTURE PLANNING (APPLICATIONS: PRESCRIBED FORMS AND PROCEDURES) REGULATIONS 2009
DOCUMENT REF. 4.4



AECOM

PROJECT






NET ZERO TEESIDE PROJECT

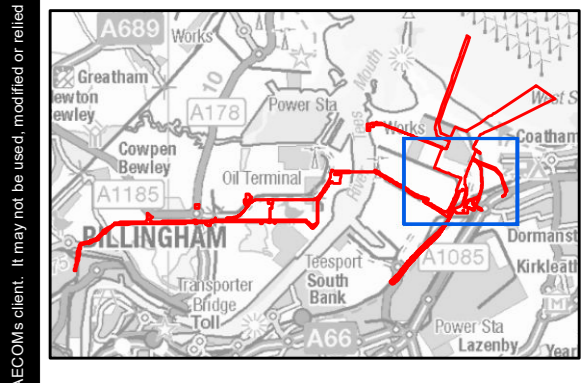
Net Zero Teeside

APPLICANTS

NZT POWER LTD. AND NZNS STORAGE LTD.

KEY

-  Order Limits (Site Boundary)
-  Mean Low Water Springs
-  Areas within which each Work Number may be constructed.
-  Work No. 2A - Underground High Pressure Gas Pipeline
-  Work No. 2B - Above Ground Installations



TITLE

WORKS PLAN, DOCUMENT REF. 4.4

WORK NUMBER 2 - GAS CONNECTION WORKS

REGULATION 5(2)(j) - INFRASTRUCTURE PLANNING (APPLICATIONS: PRESCRIBED FORMS AND PROCEDURES) REGULATIONS 2009

DOCUMENT REF. 4.4

REFERENCE

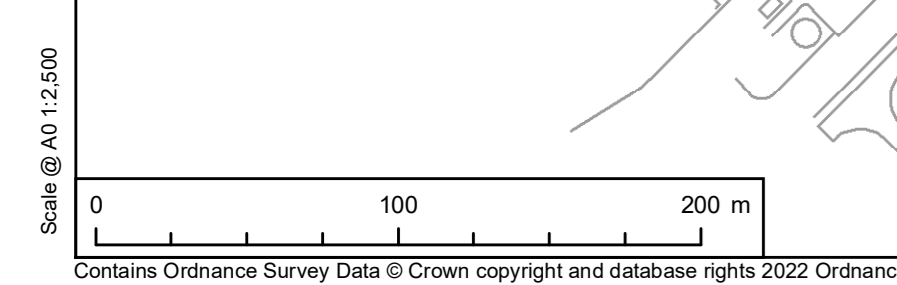
NZT_AIS32_DCO_4.4_v4

SHEET NUMBER

6 of 27

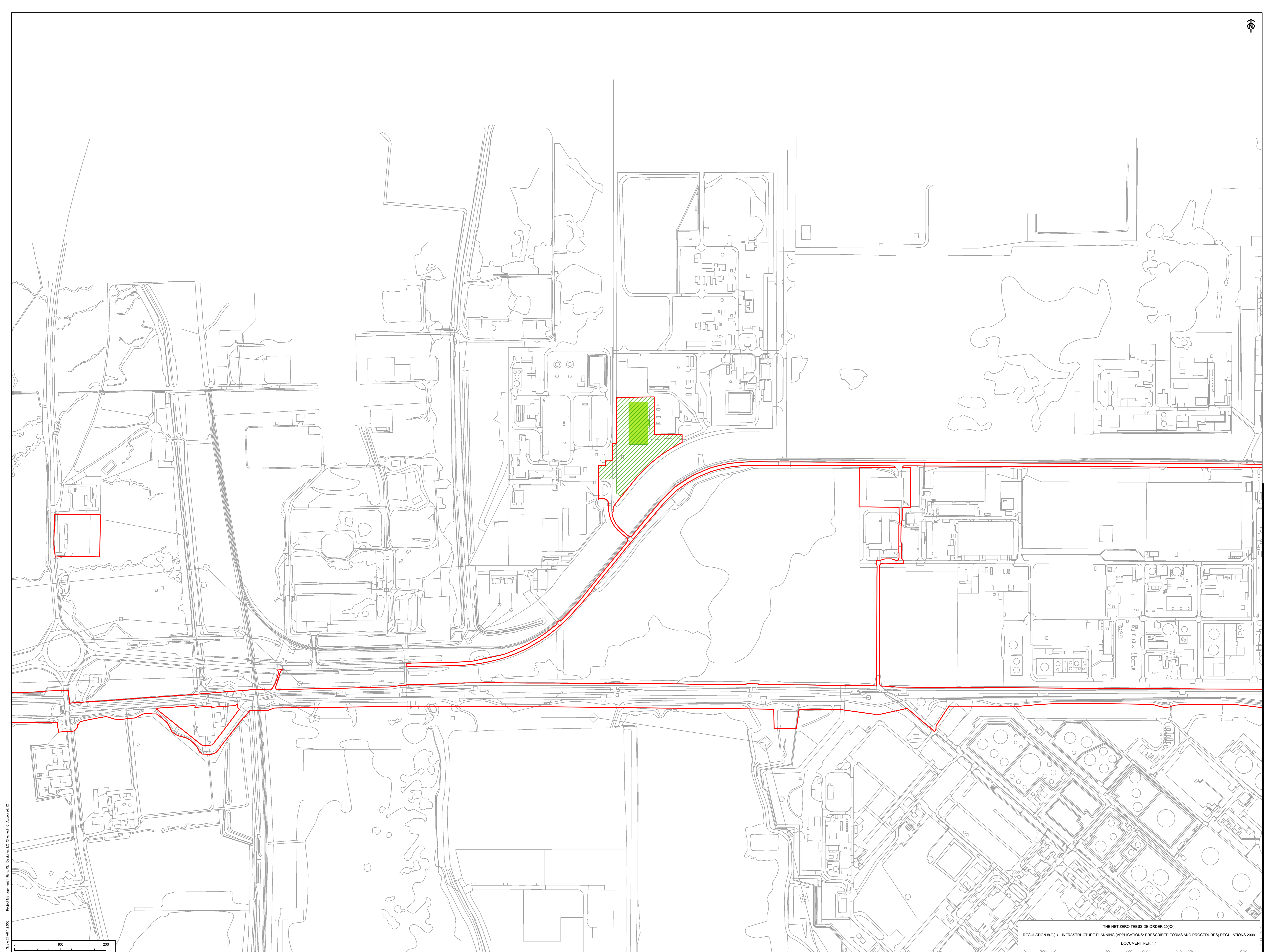
DATE

AUGUST 2022



Scale: 1:12,500
Project Management: Ian Hill, RL, Douglas, CC, Cheek, CC, Approved, CC
Contains Ordnance Survey Data © Crown copyright and database rights 2022. Ordnance Survey 0100001613.

THE NET ZERO TEESIDE ORDER 20(XX)
REGULATION 5(2)(j) - INFRASTRUCTURE PLANNING (APPLICATIONS: PRESCRIBED FORMS AND PROCEDURES) REGULATIONS 2009
DOCUMENT REF. 4.4



AECOM

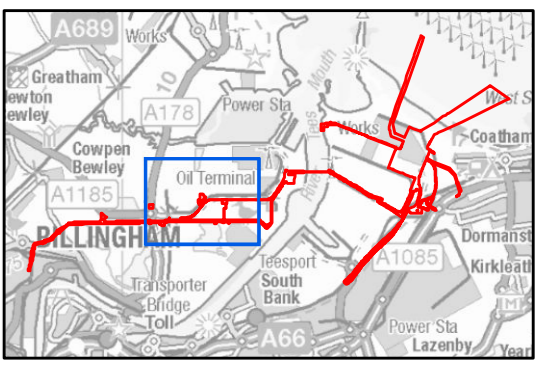
PROJECT
NET ZERO TEESIDE PROJECT

Net Zero Teeside

APPLICANTS
NZT POWER LTD. AND NZNS STORAGE LTD.

KEY

- Order Limits (Site Boundary)
- Areas within which each Work Number may be constructed.
- Work No. 2A - Underground High Pressure Gas Pipeline
- Work No. 2B - Above Ground Installations



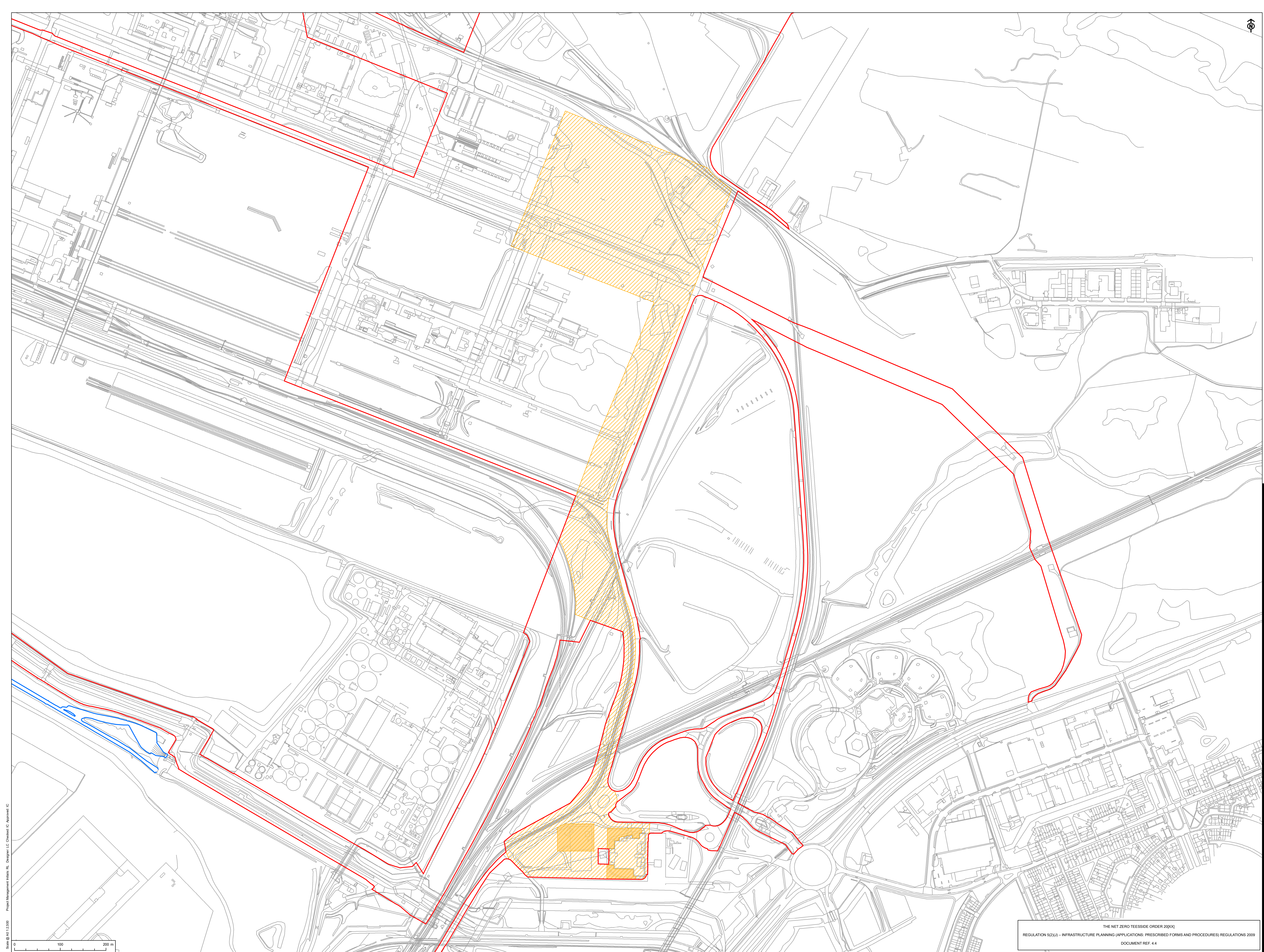
TITLE
WORKS PLAN, DOCUMENT REF. 4.4
WORK NUMBER 2 - GAS CONNECTION WORKS

REGULATION 5(2)(j) - INFRASTRUCTURE PLANNING (APPLICATIONS: PRESCRIBED FORMS AND PROCEDURES) REGULATIONS 2009
DOCUMENT REF. 4.4

REFERENCE
NET_AIS32_DCO_4.4_v4
SHEET NUMBER
7 of 27

DATE
AUGUST 2022

Scale @ 1:2,200
0 100 200 m
Contains Ordnance Survey Data © Crown copyright and database rights 2022. Ordnance Survey 01000016193.



AECOM

PROJECT
NET ZERO TEESIDE PROJECT

Net Zero Teeside

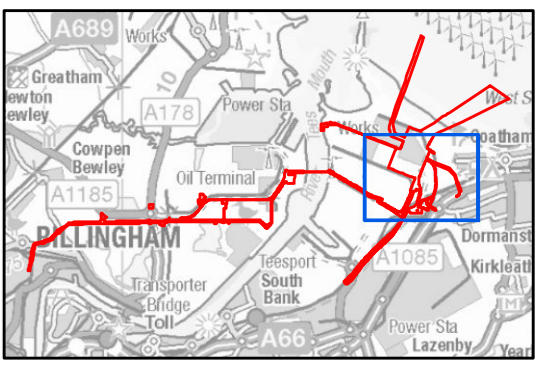
APPLICANTS
NZT POWER LTD. AND NZNS STORAGE LTD.

KEY

- Order Limits (Site Boundary)
- Mean Low Water Springs

Areas within which each Work Number may be constructed:

- Work No. 3A - Electrical Connection
- Work No. 3B - Electrical Substation Works



THE NET ZERO TEESIDE ORDER 20(XX)

REGULATION 5(2)(j) – INFRASTRUCTURE PLANNING (APPLICATIONS: PRESCRIBED FORMS AND PROCEDURES) REGULATIONS 2009

DOCUMENT REF. 4.4

TITLE
WORKS PLAN, DOCUMENT REF. 4.4
WORK NUMBER 3 - ELECTRICAL CONNECTION WORKS

REFERENCE
NET_AIS32_DCO_4.4_v4

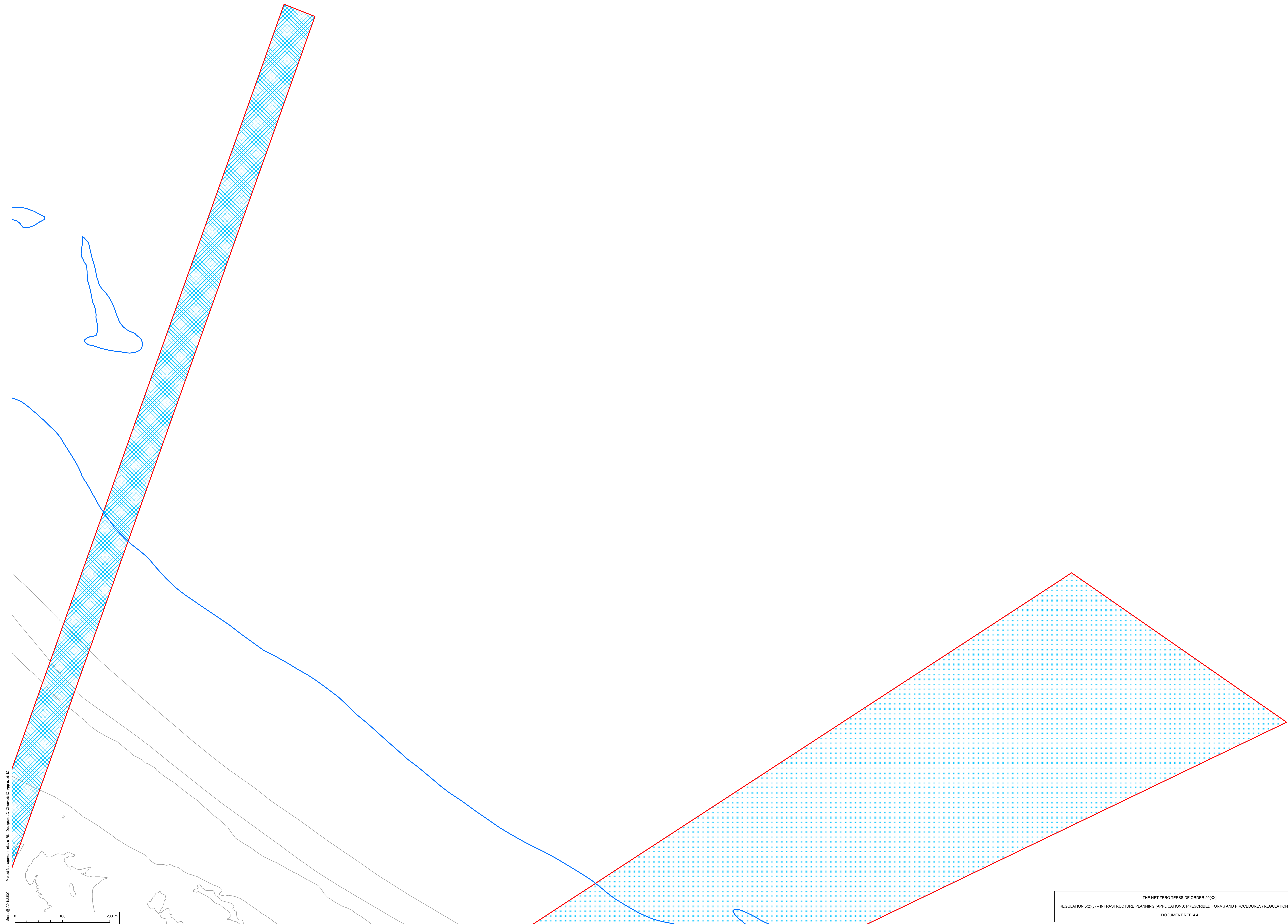
SHEET NUMBER
8 of 27

DATE
AUGUST 2022

Scale 1:500
0 100 200 m

Project Management: Helen R. Douglas, CC Checkmate © Approved ©

Contains Ordnance Survey Data © Crown copyright and database rights 2022 Ordnance Survey 0100031613.

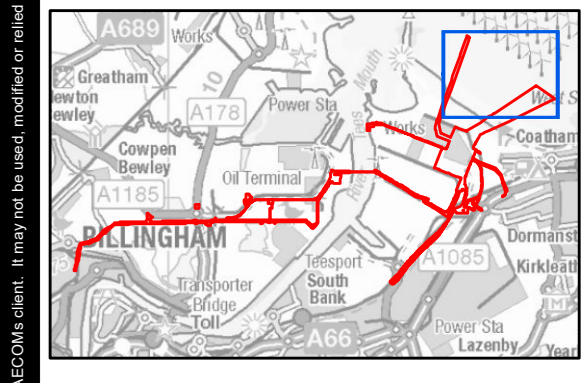


AECOM

PROJECT
NET ZERO TEESIDE PROJECT
Net Zero Teesside

APPLICANTS
NZE POWER LTD. AND NZNS STORAGE LTD.

- KEY
- Order Limits (Site Boundary)
 - Mean Low Water Springs
 - Areas within which each Work Number may be constructed:
 - Work No. 5A - Wastewater Disposal Works - Existing Outfall
 - Work No. 5B - Wastewater Disposal Works - Replacement Outfall



TITLE
WORKS PLAN, DOCUMENT REF. 4.4
WORK NUMBER 5 - WASTEWATER DISPOSAL WORKS

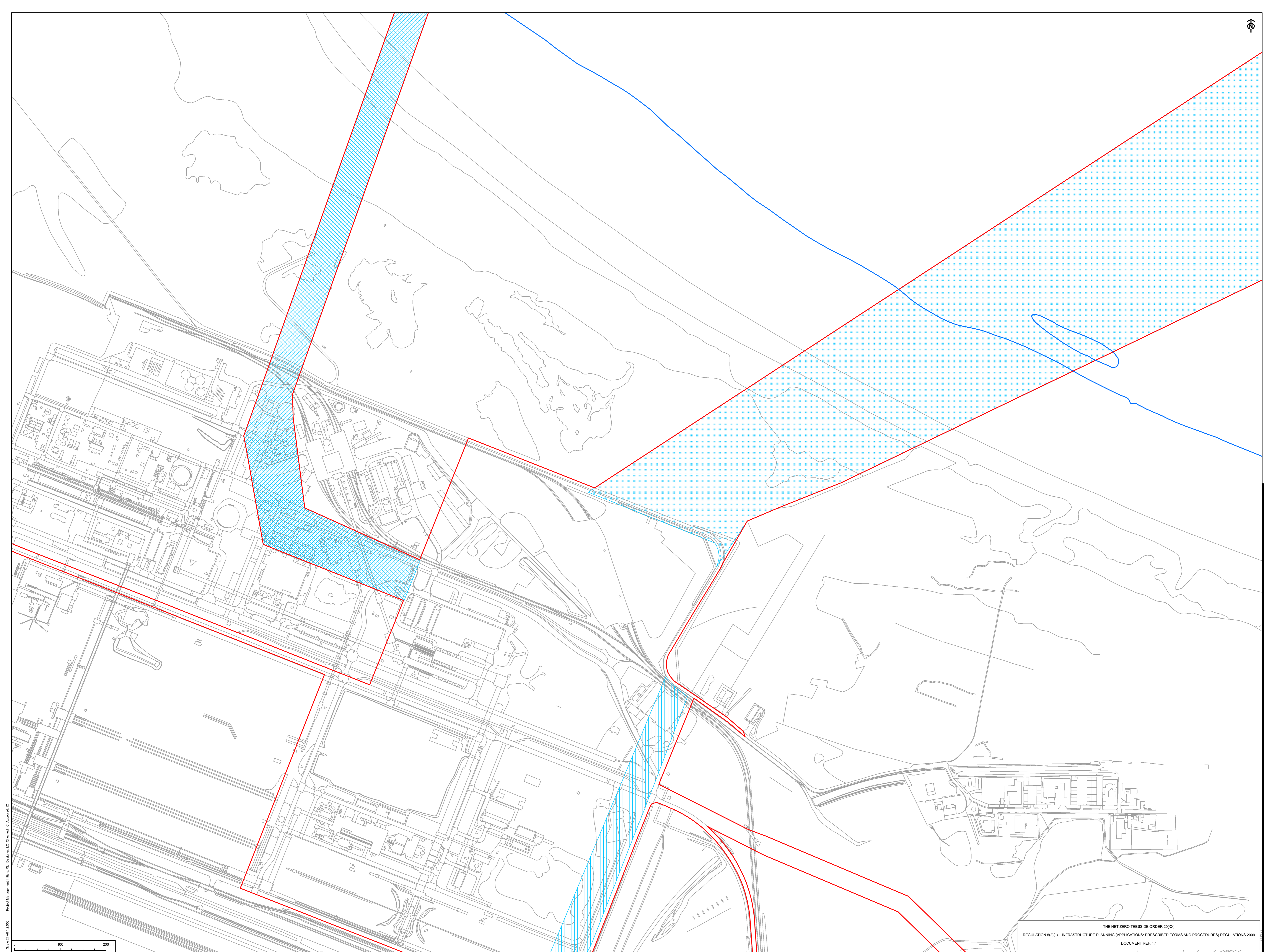
REFERENCE
NET_AIS32_DCO_4.4_v4

SHEET NUMBER
10 of 27

DATE
AUGUST 2022

THE NET ZERO TEESIDE ORDER 20[XX]
REGULATION 5(2)(j) - INFRASTRUCTURE PLANNING (APPLICATIONS: PRESCRIBED FORMS AND PROCEDURES) REGULATIONS 2009
DOCUMENT REF. 4.4

Scale @ 1:12,500
Project Management Unit, R. O'Connell, C. Chubb, C. Bennett, G. ...
Contains Ordnance Survey Data © Crown copyright and database rights 2022. Ordnance Survey 0100031613.

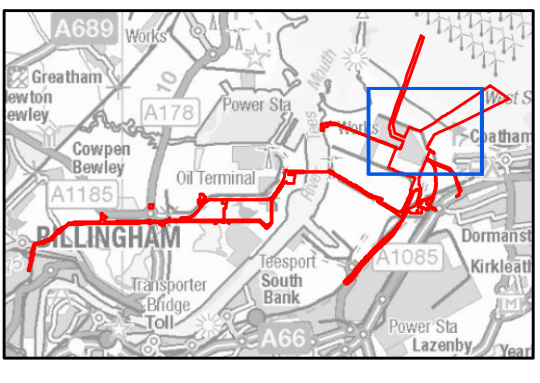


AECOM

PROJECT
NET ZERO TEESIDE PROJECT
Net Zero Teesside

APPLICANTS
NZT POWER LTD. AND NZNS STORAGE LTD.

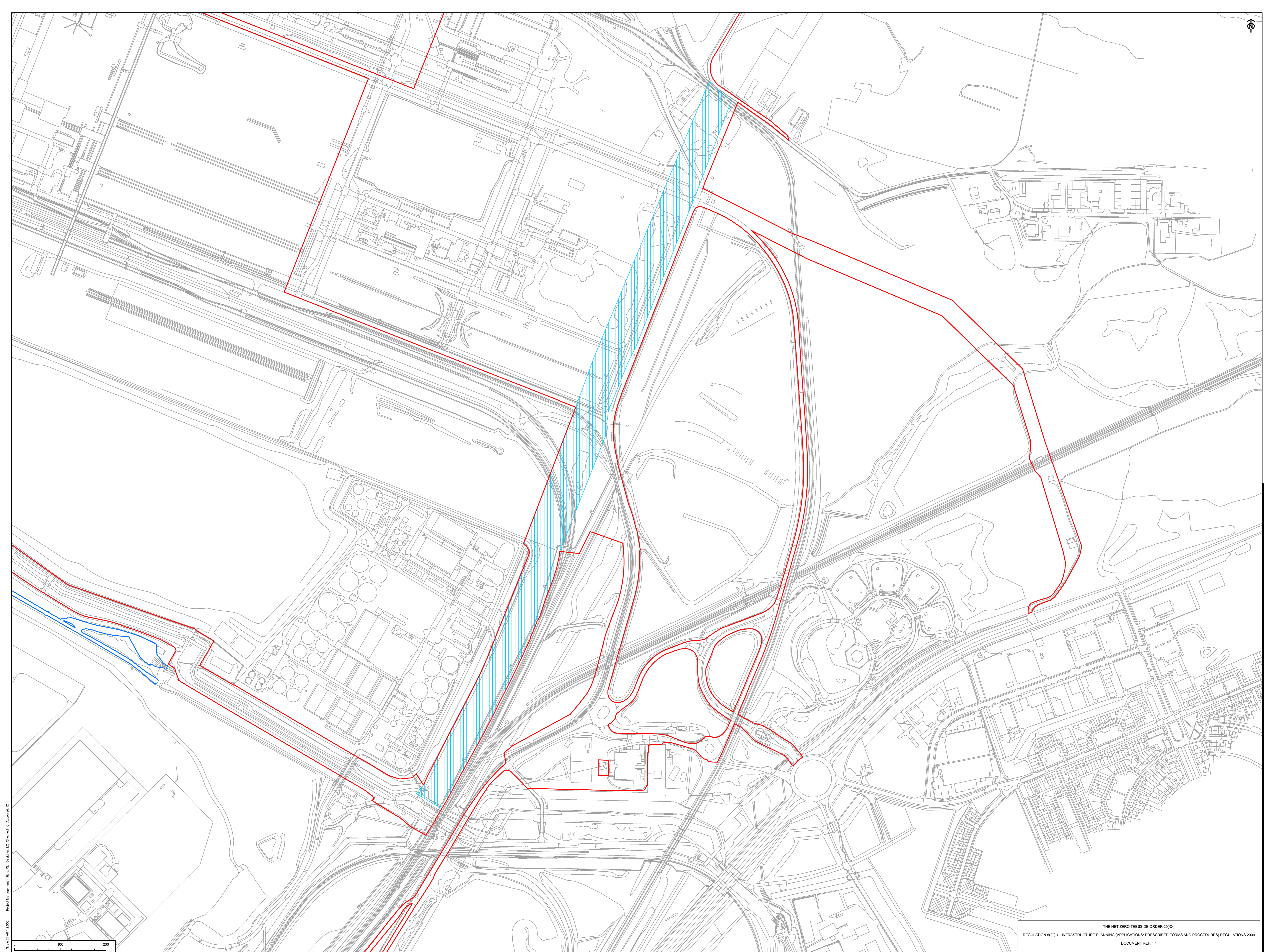
- KEY
- Order Limits (Site Boundary)
 - Mean Low Water Springs
 - Areas within which each Work Number may be constructed:
 - Work No. 5A - Wastewater Disposal Works - Existing Outfall
 - Work No. 5B - Wastewater Disposal Works - Replacement Outfall
 - Work No. 5C - Wastewater Disposal Works - Pipeline Connections to Bran Sands



TITLE
WORKS PLAN, DOCUMENT REF. 4.4
WORK NUMBER 5 - WASTEWATER DISPOSAL WORKS

THE NET ZERO TEESIDE ORDER 20(XX)
 REGULATION 5(2)(j) - INFRASTRUCTURE PLANNING (APPLICATIONS: PRESCRIBED FORMS AND PROCEDURES) REGULATIONS 2009
 DOCUMENT REF. 4.4
 SHEET NUMBER 11 OF 27
 DATE AUGUST 2022

Project Management: Ingham, R., Designer: G. Chubb, C. Bennett, G.C.
 Scale: @ 1:1,250
 Contains Ordnance Survey Data © Crown copyright and database rights 2022. Ordnance Survey 0100031613.



AECOM

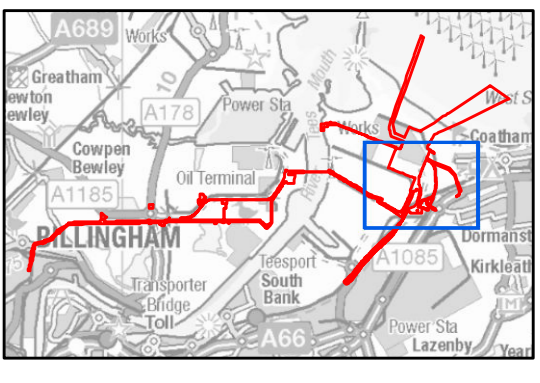
PROJECT
NET ZERO TEESIDE PROJECT

Net Zero Teeside

APPLICANTS
NZT POWER LTD. AND NZNS STORAGE LTD.

KEY

- Order Limits (Site Boundary)
- Mean Low Water Springs
- Areas within which each Work Number may be constructed:
- Work No. 5C - Wastewater Disposal
- Works - Pipeline Connections to Bran Sands



Project Management: Ian Hill, RL, Designer: G. Chubb, C. Approved: C.
 Scale: 1:12,500
 Contains Ordnance Survey Data © Crown copyright and database rights 2022. Ordnance Survey 0100001618.

THE NET ZERO TEESIDE ORDER 202[X]
 REGULATION 5(2)(j) – INFRASTRUCTURE PLANNING (APPLICATIONS: PRESCRIBED FORMS AND PROCEDURES) REGULATIONS 2009
 DOCUMENT REF. 4.4
 TITLE
 WORKS PLAN, DOCUMENT REF. 4.4
 WORK NUMBER 5 - WASTEWATER DISPOSAL WORKS
 REFERENCE
 NZT_AIS32_DCO_4.4_v4
 SHEET NUMBER
 12 of 27
 DATE
 AUGUST 2022



AECOM

PROJECT
NET ZERO TEESIDE PROJECT



Net Zero Teeside

APPLICANTS
NZT POWER LTD. AND NZNS STORAGE LTD.

KEY

Order Limits (Site Boundary)

Mean Low Water Springs

Areas within which each Work Number may be constructed

Work No. 6 - Carbon Dioxide Gathering Network - Option 3 (Sembcorp Tunnel)

Work No. 6 - Carbon Dioxide Gathering Network - Option 3 (Sembcorp Tunnel)

Work No. 6 - Carbon Dioxide Gathering Network - Option 3 (Sembcorp Tunnel)

Work No. 6 - Carbon Dioxide Gathering Network - Option 3 (Sembcorp Tunnel)

Work No. 6 - Carbon Dioxide Gathering Network - Option 3 (Sembcorp Tunnel)

Work No. 6 - Carbon Dioxide Gathering Network - Option 3 (Sembcorp Tunnel)

Work No. 6 - Carbon Dioxide Gathering Network - Option 3 (Sembcorp Tunnel)

Work No. 6 - Carbon Dioxide Gathering Network - Option 3 (Sembcorp Tunnel)

Work No. 6 - Carbon Dioxide Gathering Network - Option 3 (Sembcorp Tunnel)

Work No. 6 - Carbon Dioxide Gathering Network - Option 3 (Sembcorp Tunnel)

Work No. 6 - Carbon Dioxide Gathering Network - Option 3 (Sembcorp Tunnel)

Work No. 6 - Carbon Dioxide Gathering Network - Option 3 (Sembcorp Tunnel)

Work No. 6 - Carbon Dioxide Gathering Network - Option 3 (Sembcorp Tunnel)

Work No. 6 - Carbon Dioxide Gathering Network - Option 3 (Sembcorp Tunnel)

Work No. 6 - Carbon Dioxide Gathering Network - Option 3 (Sembcorp Tunnel)

Work No. 6 - Carbon Dioxide Gathering Network - Option 3 (Sembcorp Tunnel)

Work No. 6 - Carbon Dioxide Gathering Network - Option 3 (Sembcorp Tunnel)

Work No. 6 - Carbon Dioxide Gathering Network - Option 3 (Sembcorp Tunnel)

Work No. 6 - Carbon Dioxide Gathering Network - Option 3 (Sembcorp Tunnel)

Work No. 6 - Carbon Dioxide Gathering Network - Option 3 (Sembcorp Tunnel)

Work No. 6 - Carbon Dioxide Gathering Network - Option 3 (Sembcorp Tunnel)

Work No. 6 - Carbon Dioxide Gathering Network - Option 3 (Sembcorp Tunnel)

Work No. 6 - Carbon Dioxide Gathering Network - Option 3 (Sembcorp Tunnel)

Work No. 6 - Carbon Dioxide Gathering Network - Option 3 (Sembcorp Tunnel)

Work No. 6 - Carbon Dioxide Gathering Network - Option 3 (Sembcorp Tunnel)

Work No. 6 - Carbon Dioxide Gathering Network - Option 3 (Sembcorp Tunnel)

Work No. 6 - Carbon Dioxide Gathering Network - Option 3 (Sembcorp Tunnel)

Work No. 6 - Carbon Dioxide Gathering Network - Option 3 (Sembcorp Tunnel)

Work No. 6 - Carbon Dioxide Gathering Network - Option 3 (Sembcorp Tunnel)

Work No. 6 - Carbon Dioxide Gathering Network - Option 3 (Sembcorp Tunnel)

Work No. 6 - Carbon Dioxide Gathering Network - Option 3 (Sembcorp Tunnel)

Work No. 6 - Carbon Dioxide Gathering Network - Option 3 (Sembcorp Tunnel)

Work No. 6 - Carbon Dioxide Gathering Network - Option 3 (Sembcorp Tunnel)

Work No. 6 - Carbon Dioxide Gathering Network - Option 3 (Sembcorp Tunnel)

Work No. 6 - Carbon Dioxide Gathering Network - Option 3 (Sembcorp Tunnel)

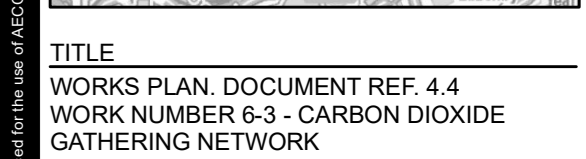
Work No. 6 - Carbon Dioxide Gathering Network - Option 3 (Sembcorp Tunnel)

Work No. 6 - Carbon Dioxide Gathering Network - Option 3 (Sembcorp Tunnel)

Work No. 6 - Carbon Dioxide Gathering Network - Option 3 (Sembcorp Tunnel)

Work No. 6 - Carbon Dioxide Gathering Network - Option 3 (Sembcorp Tunnel)

Work No. 6 - Carbon Dioxide Gathering Network - Option 3 (Sembcorp Tunnel)



TITLE
WORKS PLAN, DOCUMENT REF. 4.4

WORK NUMBER 6.3 - CARBON DIOXIDE GATHERING NETWORK

REFERENCE
NET_AIS32_DCO_4.4_v4

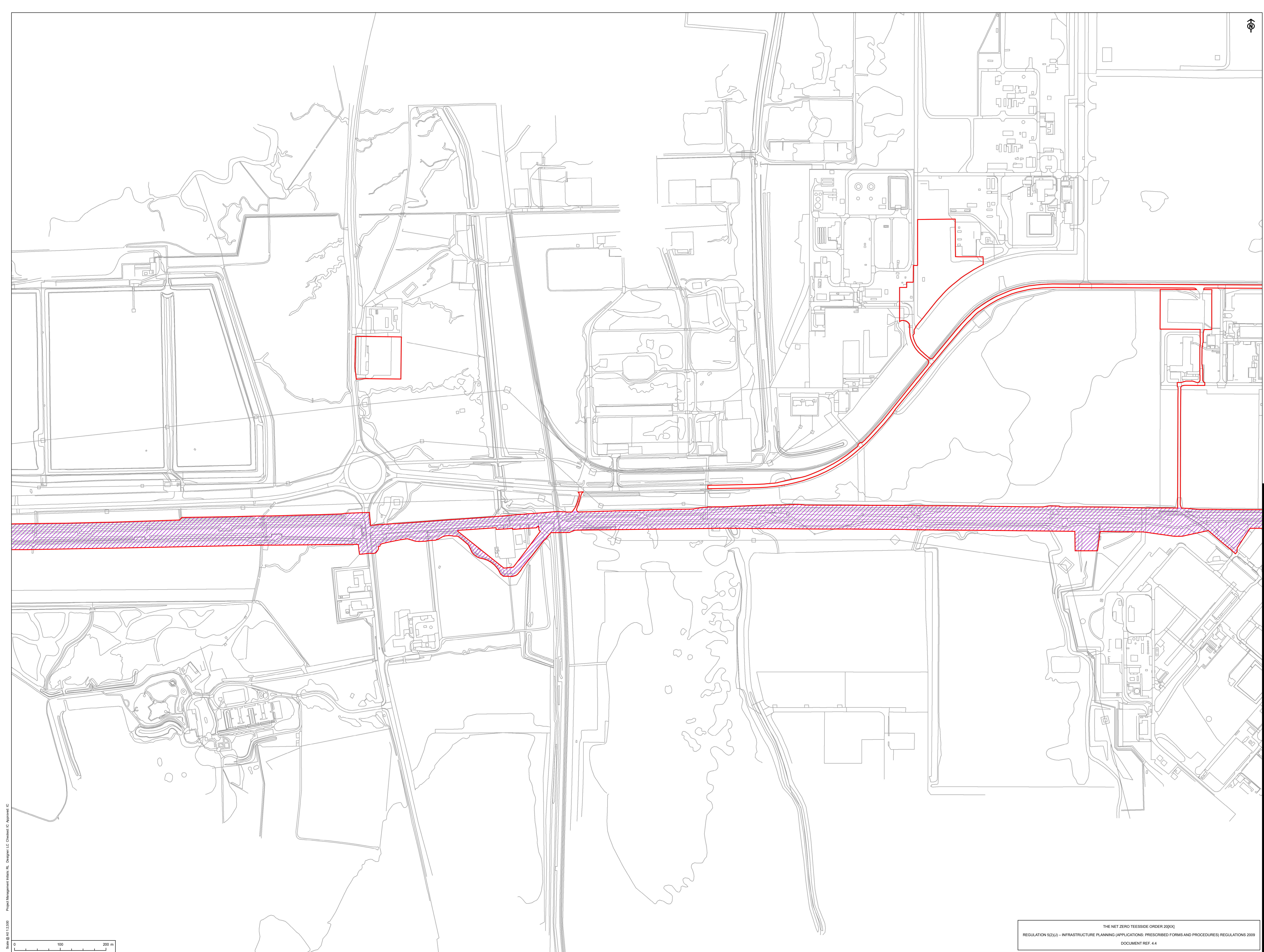
SHEET NUMBER
13 of 27

DATE
AUGUST 2022

THE NET ZERO TEESIDE ORDER 20(XX)
REGULATION 5(2)(j) - INFRASTRUCTURE PLANNING (APPLICATIONS: PRESCRIBED FORMS AND PROCEDURES) REGULATIONS 2009
DOCUMENT REF. 4.4

Scale 0 100 200 m
Contains Ordnance Survey Data © Crown copyright and database rights 2022 Ordnance Survey 0100031613

Project Management: John R. O'Connell, CC Approved
Scale: 0:1:2020



AECOM

PROJECT
NET ZERO TEESIDE PROJECT

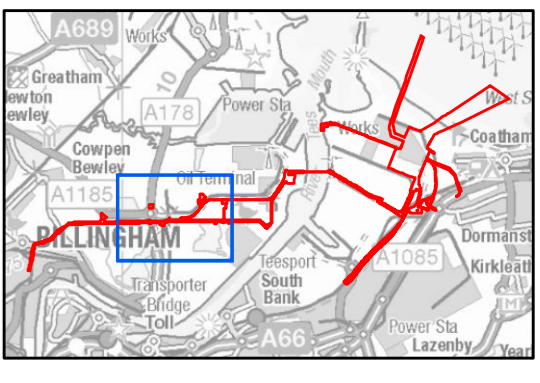
APPLICANTS
NZT POWER LTD. AND NZNS STORAGE LTD.

KEY

Order Limits (Site Boundary)

Areas within which each Work Number may be constructed:

Work No. 6 - Carbon Dioxide Gathering Network - Option 3 (Sembcorp Tunnel)



TITLE
WORKS PLAN, DOCUMENT REF. 4.4
WORK NUMBER 6.3 - CARBON DIOXIDE GATHERING NETWORK

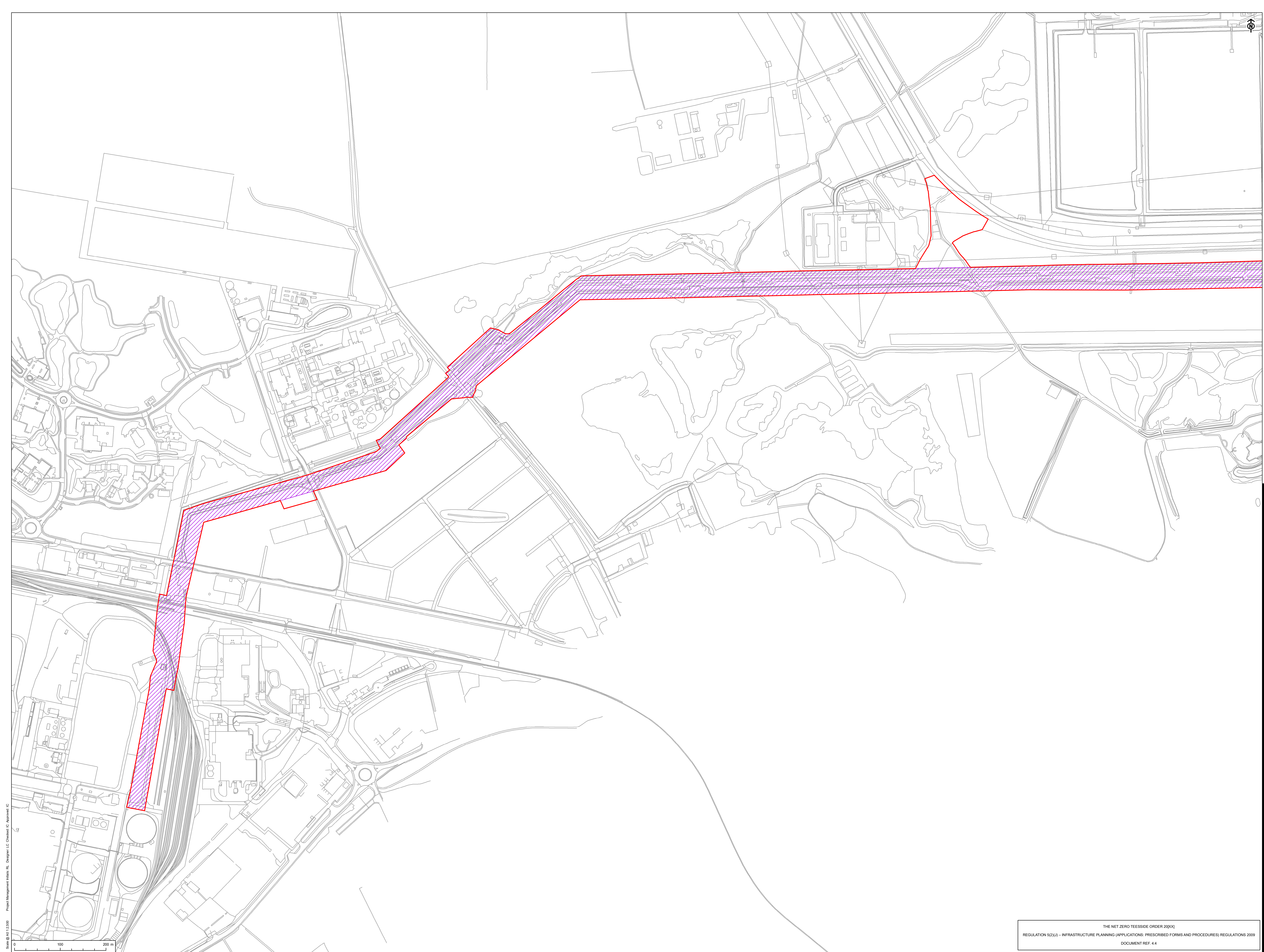
REFERENCE
NZT_AIS32_DCO_4.4_v4

SHEET NUMBER
15 of 27

DATE
AUGUST 2022

THE NET ZERO TEESIDE ORDER 20(XX)
REGULATION 5(2)(j) - INFRASTRUCTURE PLANNING (APPLICATIONS: PRESCRIBED FORMS AND PROCEDURES) REGULATIONS 2009
DOCUMENT REF. 4.4

Scale @ 6:1 (2:20)
Project Management: Ian Hill, RL, Designer: CC Chevalier, C. Approved: IC
Contains Ordnance Survey Data © Crown copyright and database rights 2022. Ordnance Survey 0100001613.



AECOM

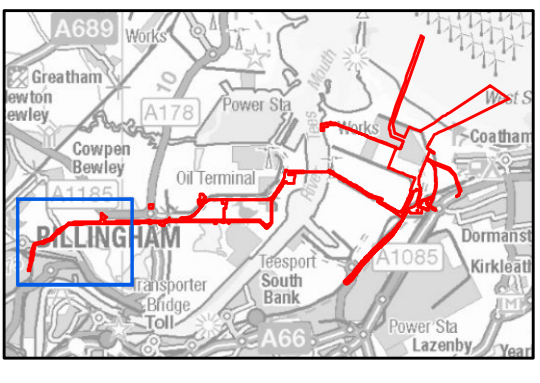
PROJECT
NET ZERO TEESIDE PROJECT

Net Zero Teeside

APPLICANTS
NZT POWER LTD. AND NZNS STORAGE LTD.

KEY

- Order Limits (Site Boundary)
- Areas within which each Work Number may be constructed.
- Work No. 6 - Carbon Dioxide Gathering Network - Option 3 (Sembcorp Tunnel)



THE NET ZERO TEESIDE ORDER 20(XX)

REGULATION 5(2)(j) – INFRASTRUCTURE PLANNING (APPLICATIONS: PRESCRIBED FORMS AND PROCEDURES) REGULATIONS 2009

DOCUMENT REF. 4.4

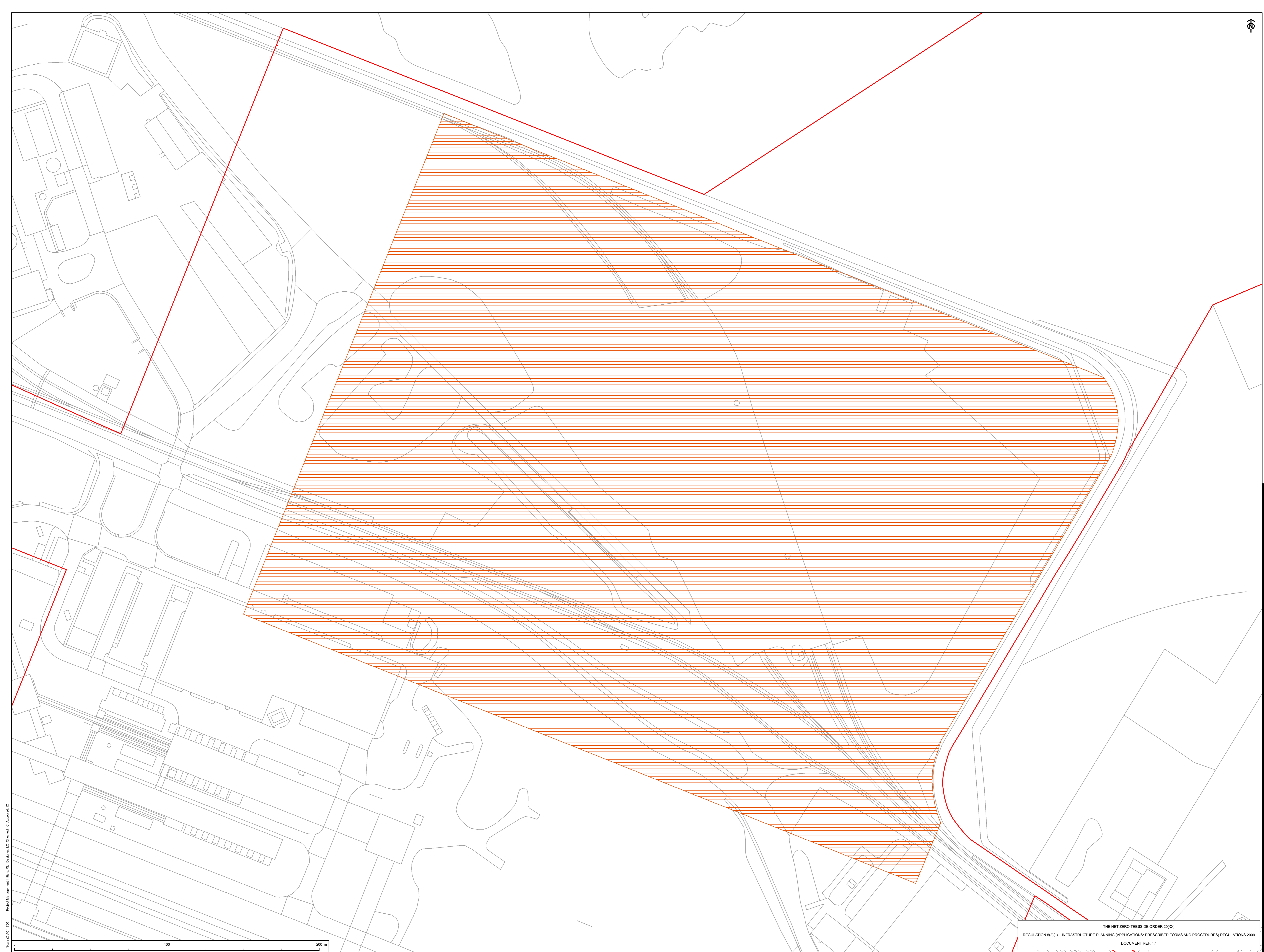
REFERENCE
NET_AIS32_DCO_4.4_v4

SHEET NUMBER
16 of 27

DATE
AUGUST 2022

Scale @ 1:12,500
Project Management: Ian Hill, RL, Designer: CC Cheah & C. Approved: IC

Contains Ordnance Survey Data © Crown copyright and database rights 2022. Ordnance Survey 0100001613.



AECOM

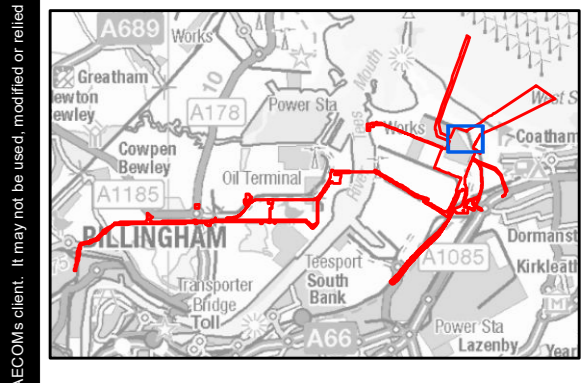
PROJECT
NET ZERO TEESIDE PROJECT

Net Zero Teeside

APPLICANTS
N.Z.T. POWER LTD. AND NZNS STORAGE LTD.

KEY

- Order Limits (Site Boundary)
- Areas within which each Work Number may be constructed.
- Work No. 7 - High Pressure Carbon Dioxide Compression Station



THE NET ZERO TEESIDE ORDER 202[X]

REGULATION 5(2)(j) – INFRASTRUCTURE PLANNING (APPLICATIONS: PRESCRIBED FORMS AND PROCEDURES) REGULATIONS 2009

DOCUMENT REF. 4.4

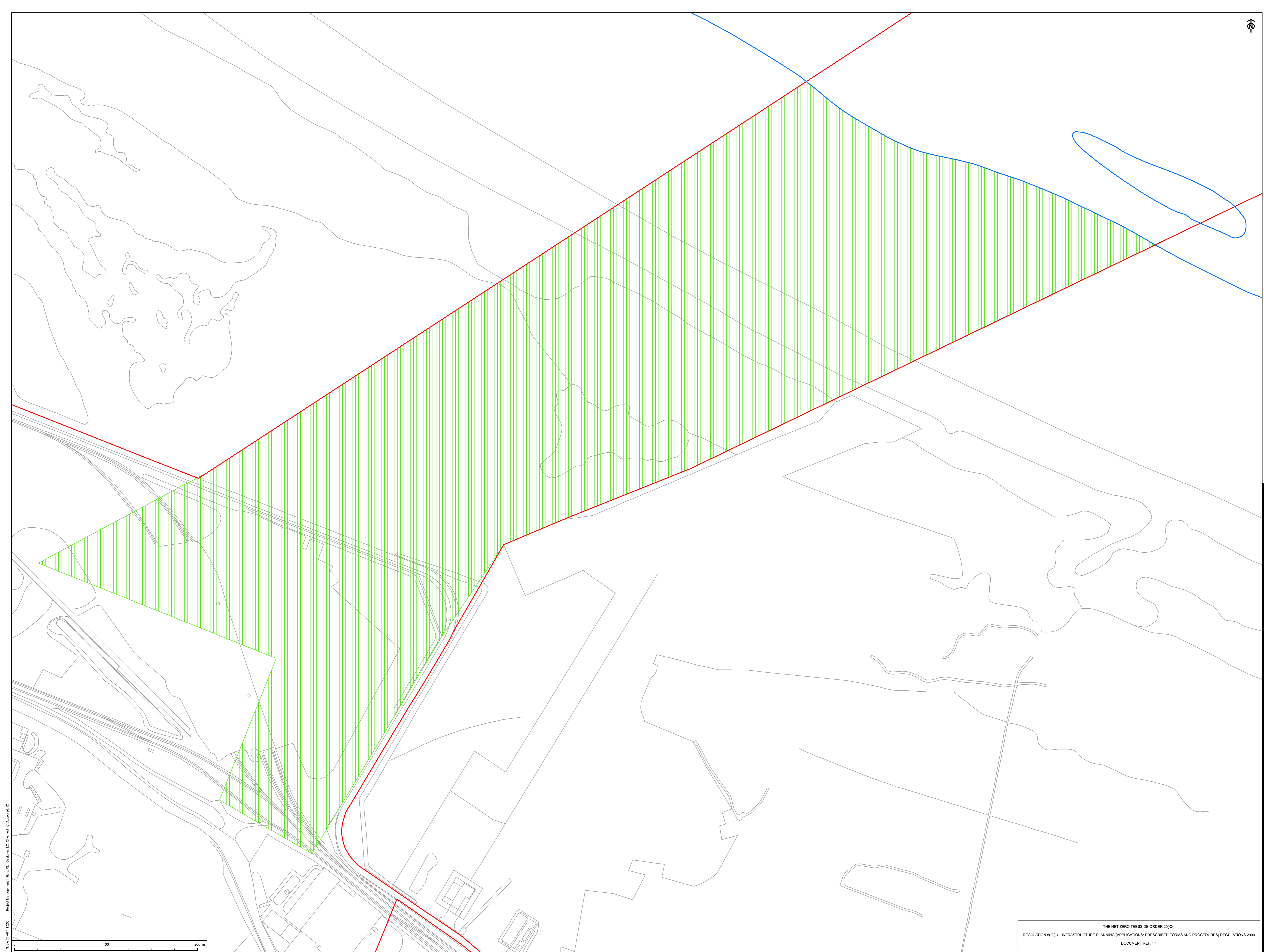
TITLE
WORKS PLAN, DOCUMENT REF. 4.4
WORK NUMBER 7 - HIGH PRESSURE
CARBON DIOXIDE COMPRESSION STATION

REFERENCE
NET_AIS32_DCO_4.4_v4

SHEET NUMBER
17 of 27

DATE
AUGUST 2022

Scale @ 1:100
0 100 200 m
Contains Ordnance Survey Data © Crown copyright and database rights 2022. Ordnance Survey 01000016173.

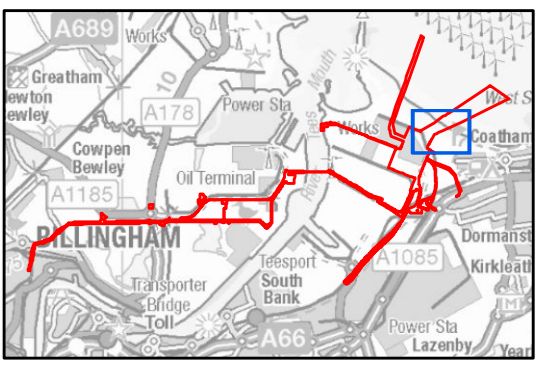


AECOM

PROJECT
NET ZERO TEESIDE PROJECT
Net Zero Teeside

APPLICANTS
NZT POWER LTD. AND NZNS STORAGE LTD.

- KEY
- Order Limits (Site Boundary)
 - Mean Low Water Springs
 - Areas within which each Work Number may be constructed:
 - ▨ Work No. 6 - High Pressure Carbon Dioxide Export Pipeline



TITLE
WORKS PLAN, DOCUMENT REF. 4.4
WORK NUMBER 6 - HIGH PRESSURE
CARBON DIOXIDE EXPORT PIPELINE

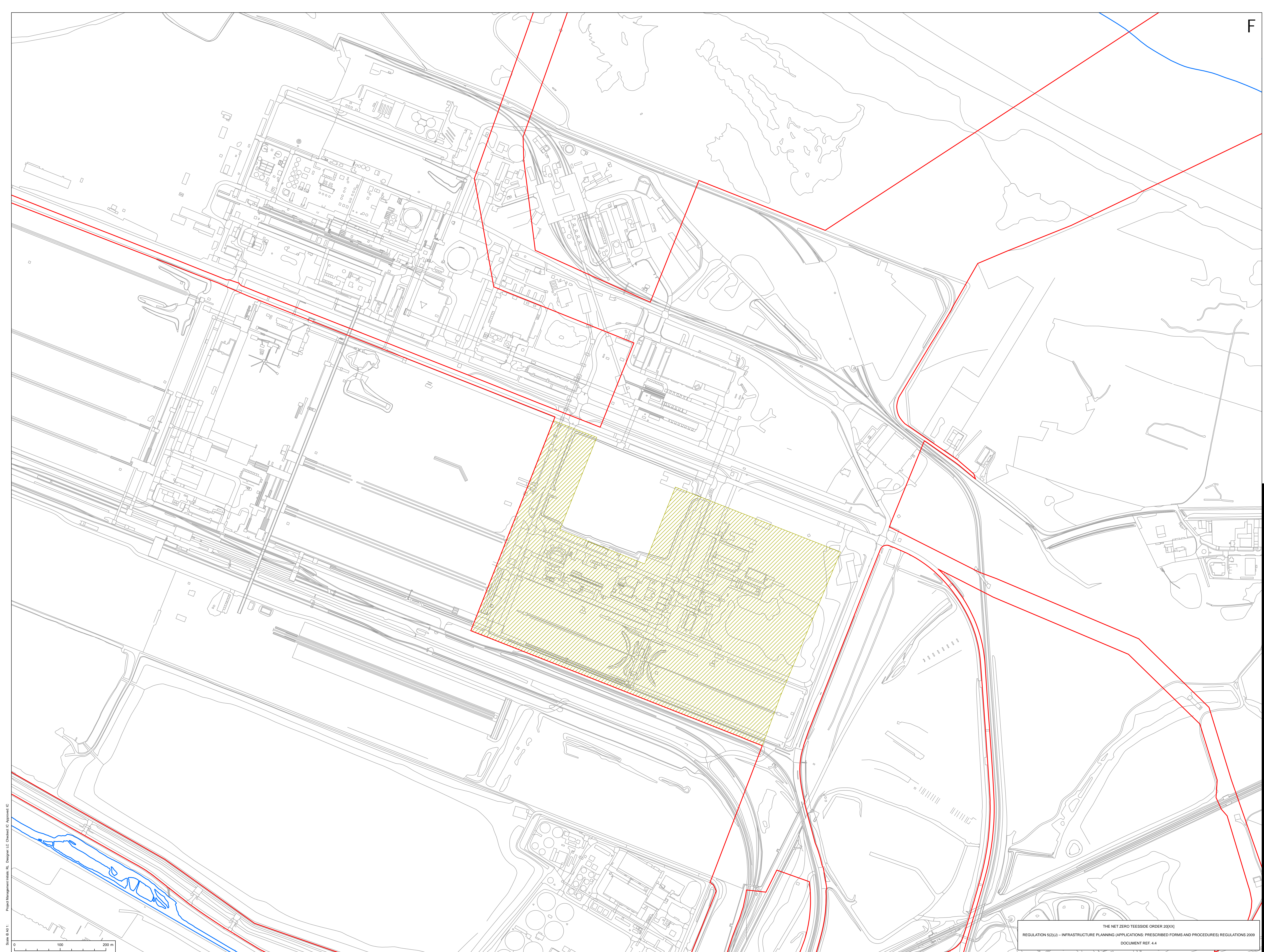
REFERENCE
REGULATION 5(2)(j) - INFRASTRUCTURE PLANNING (APPLICATIONS: PRESCRIBED FORMS AND PROCEDURES) REGULATIONS 2009
NET_AIS322_DCO_4.4_v4

SHEET NUMBER
18 of 27

DATE
AUGUST 2022

THE NET ZERO TEESIDE ORDER 20(XX)
REGULATION 5(2)(j) - INFRASTRUCTURE PLANNING (APPLICATIONS: PRESCRIBED FORMS AND PROCEDURES) REGULATIONS 2009
DOCUMENT REF. 4.4

Scale @ 1:1250
Project Management: John R. Douglas, CC Creative Commons Attribution-NonCommercial-ShareAlike 4.0 International
Contains Ordnance Survey Data © Crown copyright and database rights 2022. Ordnance Survey 0100031613.



AECOM

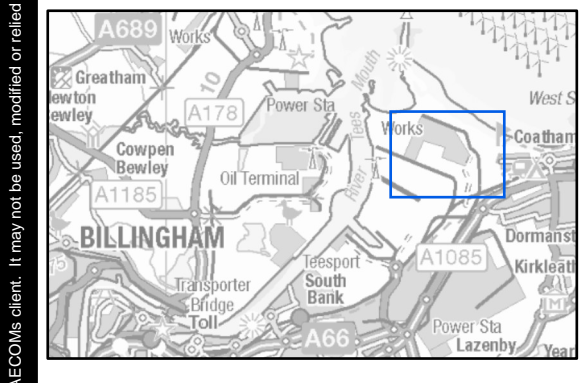
PROJECT
NET ZERO TEESIDE PROJECT

Net Zero
Teesside

APPLICANTS
NZT POWER LTD. AND NZNS STORAGE LTD.

KEY

- Order Limits (Site Boundary)
- Mean Low Water Springs
- Areas within which each Work Number may be constructed
- Work No. 04 - Temporary Construction and Laydown Area - Teesworks Laydown



TITLE
WORKS PLAN, DOCUMENT REF. 4.4
WORK NUMBER 9 - TEMPORARY
CONSTRUCTION AND LAYDOWN AREAS

REGULATION 5(2)(j) - INFRASTRUCTURE PLANNING (APPLICATIONS: PRESCRIBED FORMS AND PROCEDURES) REGULATIONS 2009

DOCUMENT REF. 4.4

REFERENCE
NET_AUG22_DCO_4.4_v4

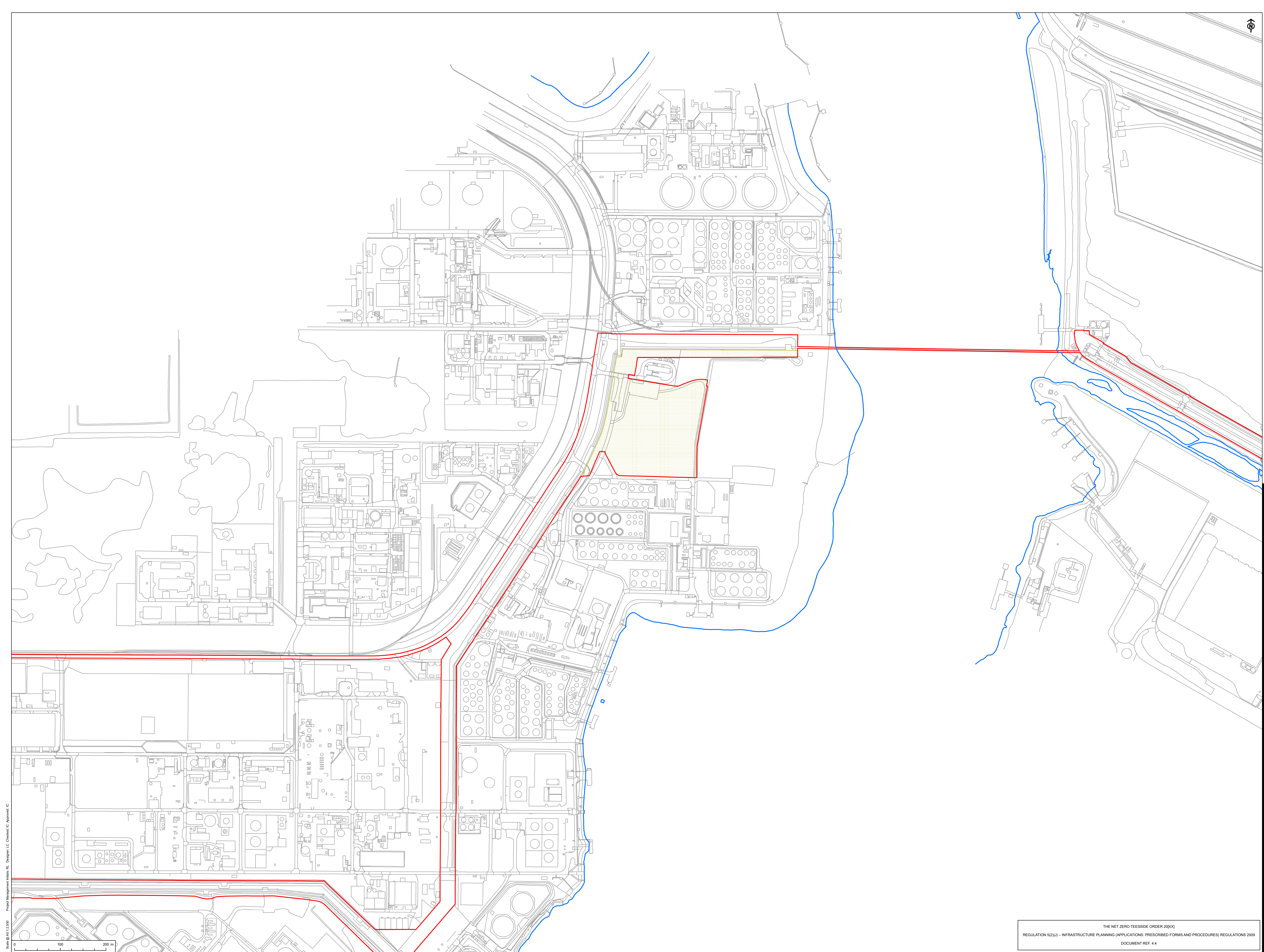
SHEET NUMBER
19 of 27

DATE
AUGUST 2022

Scale @ 1:600

0 100 200 m

Contains Ordnance Survey Data © Crown copyright and database rights 2022. Ordnance Survey 0100031613.



AECOM

PROJECT
NET ZERO TEESIDE PROJECT



APPLICANTS
NZT POWER LTD. AND NZNS STORAGE LTD.

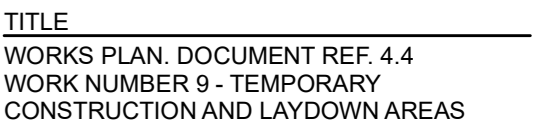
KEY

Order Limits (Site Boundary)

Mean Low Water Springs

Areas within which each Work Number may be constructed:

Work No. 9B - Temporary Construction and Laydown Area - Navigator Terminal and Seal Sands



TITLE
WORKS PLAN, DOCUMENT REF. 4.4

WORK NUMBER 9 - TEMPORARY CONSTRUCTION AND LAYDOWN AREAS

REFERENCE
NET_AIS32_DCO_4.4_v4

SHEET NUMBER
20 of 27

DATE
AUGUST 2022

THE NET ZERO TEESIDE ORDER 20(X)
REGULATION 5(2)(j) - INFRASTRUCTURE PLANNING (APPLICATIONS: PRESCRIBED FORMS AND PROCEDURES) REGULATIONS 2009
DOCUMENT REF. 4.4

Scale: 1:500
0 100 200 m
Project Management: John R. Douglas, CC Chubbuck & Associates
Contains Ordnance Survey Data © Crown copyright and database rights 2022. Ordnance Survey 0100031613.



AECOM

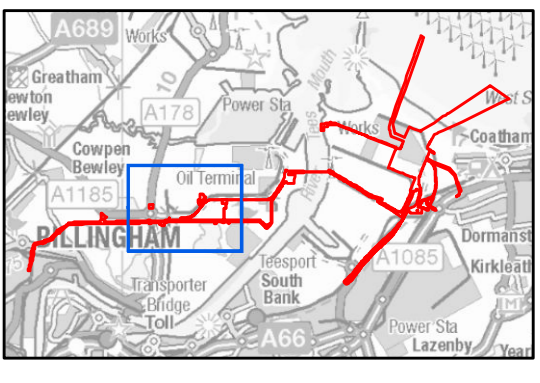
PROJECT
NET ZERO TEESIDE PROJECT

Net Zero Teeside

APPLICANTS
NZT POWER LTD. AND NZNS STORAGE LTD.

KEY

- Order Limits (Site Boundary)
- Areas within which each Work Number may be constructed.
- Work No. 9C - Temporary Construction and Laydown Area - INEOS
- Work No. 9D - Temporary Construction and Laydown Area - Saltholme Welfare



TITLE
WORKS PLAN, DOCUMENT REF. 4.4
WORK NUMBER 9 - TEMPORARY CONSTRUCTION AND LAYDOWN AREAS

REFERENCE
NET_AIS32_DCO_4.4_v4

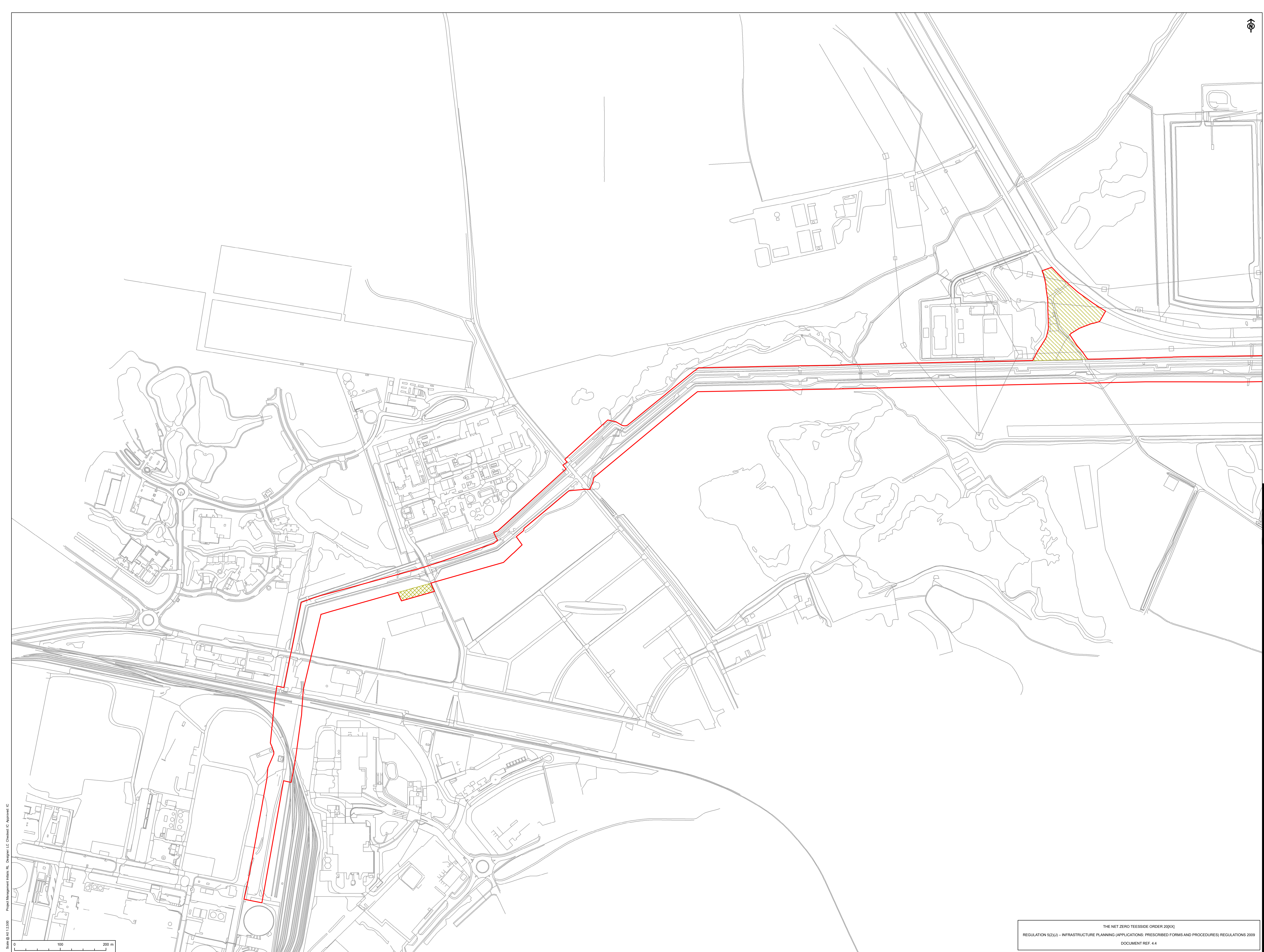
SHEET NUMBER
21 of 27

DATE
AUGUST 2022

THE NET ZERO TEESIDE ORDER 20(XX)
REGULATION 5(2)(j) - INFRASTRUCTURE PLANNING (APPLICATIONS: PRESCRIBED FORMS AND PROCEDURES) REGULATIONS 2009
DOCUMENT REF. 4.4

Scale @ 1:12,500
Project Management: Ian Hill, RL, Designer: CC Chubb, C. Approved: C

Contains Ordnance Survey Data © Crown copyright and database rights 2022. Ordnance Survey 01000016193.



AECOM

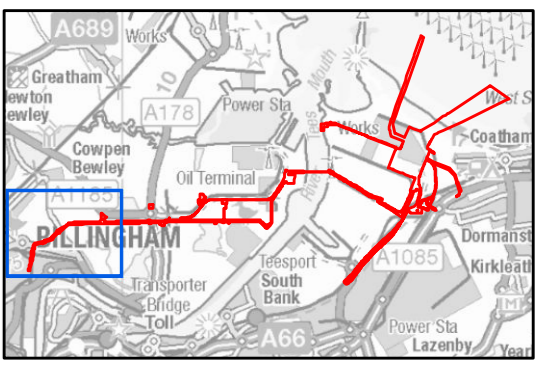
PROJECT
NET ZERO TEESIDE PROJECT

Net Zero Teeside

APPLICANTS
N2T POWER LTD. AND NZNS STORAGE LTD.

KEY

- Order Limits (Site Boundary)
- Areas within which each Work Number may be constructed:
- Work No. 9E - Temporary Construction and Laydown Area - Saltholme Laydown & Access
- Work No. 9F - Temporary Construction and Laydown Area - Haverton Hill Laydown / Welfare



THE NET ZERO TEESIDE ORDER 20(XX)

REGULATION 5(2)(j) – INFRASTRUCTURE PLANNING (APPLICATIONS: PRESCRIBED FORMS AND PROCEDURES) REGULATIONS 2009

DOCUMENT REF. 4.4

TITLE
WORKS PLAN, DOCUMENT REF. 4.4

WORK NUMBER 9 - TEMPORARY CONSTRUCTION AND LAYDOWN AREAS

REFERENCE
NET_AIS32_DCO_4.4_v4

SHEET NUMBER
22 of 27

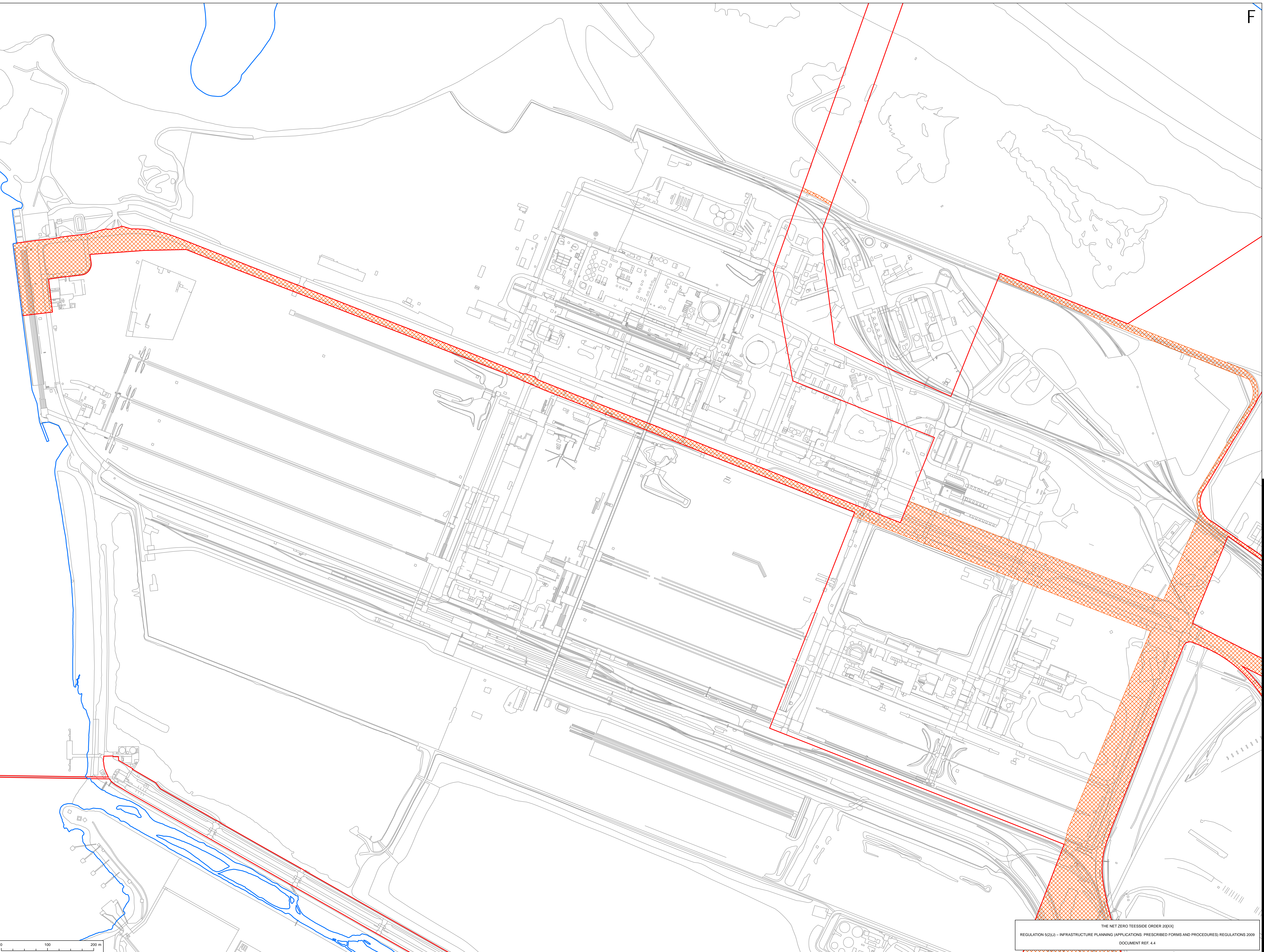
DATE
AUGUST 2022

Scale @ 1:12,500

0 100 200 m

Project Management: Ian Hill, RL, Douglas, CC, Charlotte, C, Approved: CC

Contains Ordnance Survey Data © Crown copyright and database rights 2022. Ordnance Survey 010000316193.



AECOM

PROJECT
NET ZERO TEESIDE PROJECT

Net Zero Teesside

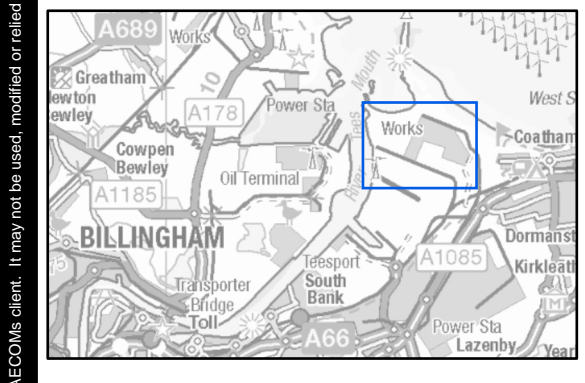
APPLICANTS
NZT POWER LTD. AND NZNS STORAGE LTD.

KEY

- Order Limits (Site Boundary)
- Mean Low Water Springs

Areas within which each Work Number may be constructed:

- Work No. 10 - Access and Highway Improvements



THE NET ZERO TEESIDE ORDER 20XXI

REGULATION 5(2)(j) - INFRASTRUCTURE PLANNING (APPLICATIONS: PRESCRIBED FORMS AND PROCEDURES) REGULATIONS 2009

DOCUMENT REF. 4.4

REFERENCE
NET_AUG22_DCO_4.4_v4

SHEET NUMBER
23 of 27

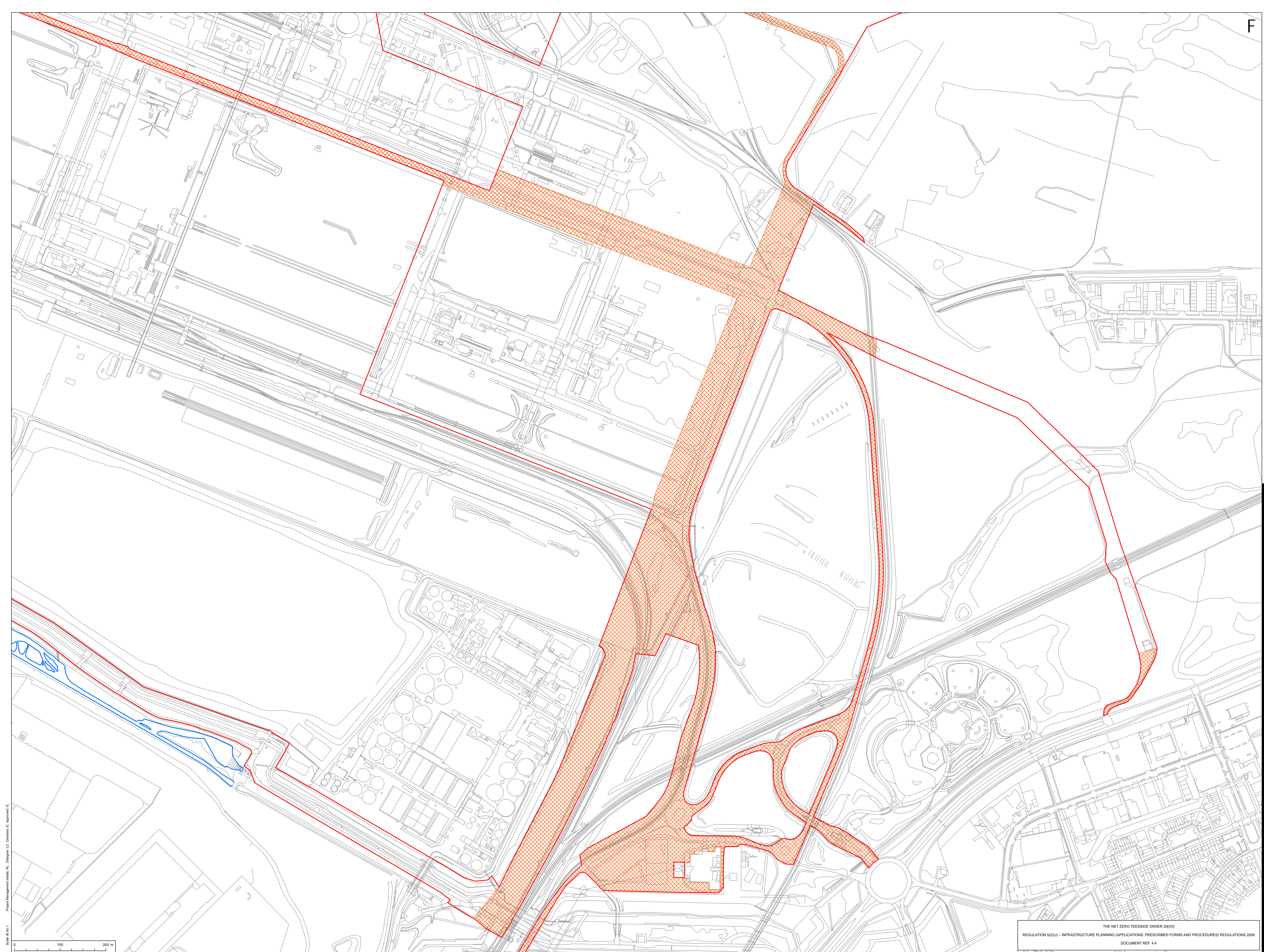
DATE
AUGUST 2022

Scale @ 1:600

0 100 200 m

Contains Ordnance Survey Data © Crown copyright and database rights 2022. Ordnance Survey 0100031673.

Project Management: J. White, R. Duggan, C. Chubb, C. Adams, K. C.



AECOM

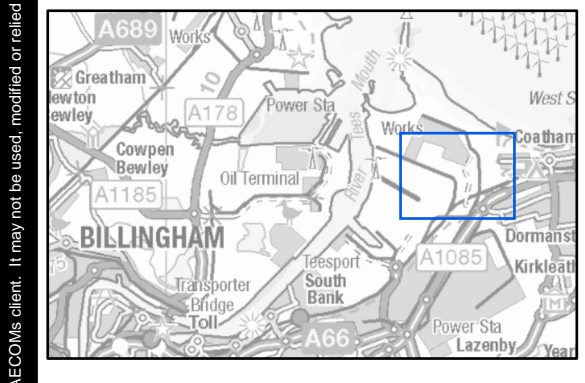
PROJECT
NET ZERO TEESIDE PROJECT

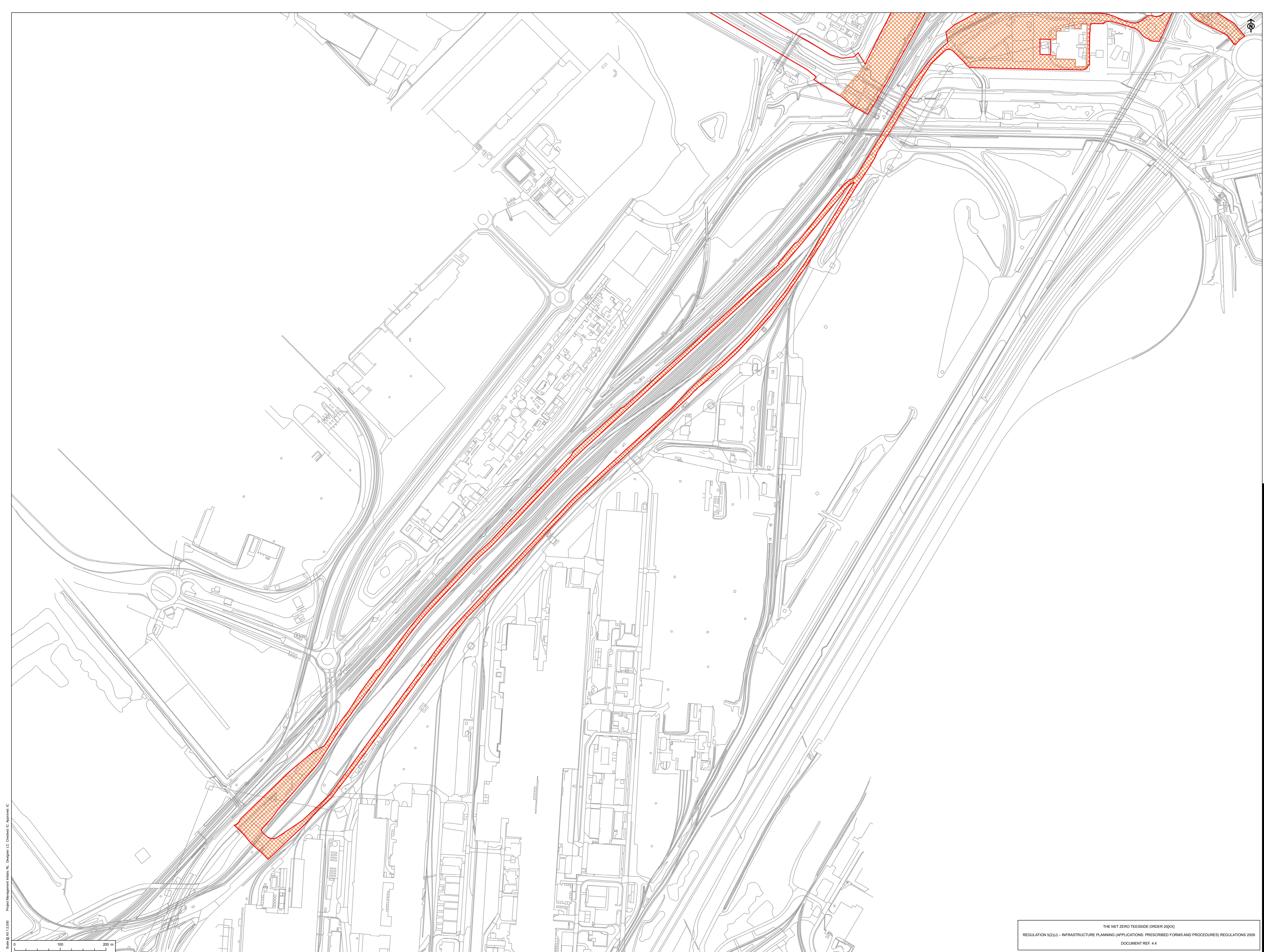
Net Zero Teesside

APPLICANTS
N2Z POWER LTD. AND N2NS STORAGE LTD.

KEY

- Order Limits (Site Boundary)
- Mean Low Water Springs
- Areas within which each Work Number may be constructed:
- Work No. 10 - Access and Highway Improvements





AECOM

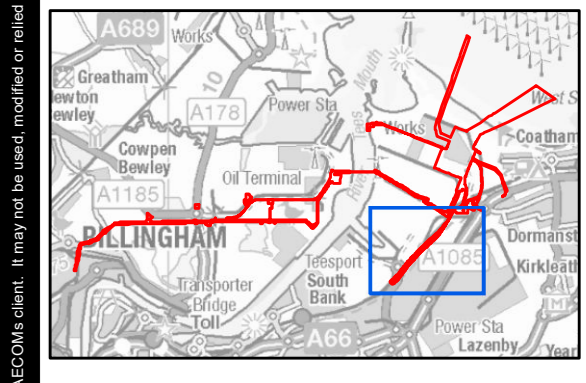
PROJECT
NET ZERO TEESIDE PROJECT

Net Zero Teeside

APPLICANTS
NZT POWER LTD. AND NZNS STORAGE LTD.

KEY

- Order Limits (Site Boundary)
- Areas within which each Work Number may be constructed:
- Work No. 10 - Access and Highway Improvements



THE NET ZERO TEESIDE ORDER 20(XX)

REGULATION 5(2)(j) - INFRASTRUCTURE PLANNING (APPLICATIONS: PRESCRIBED FORMS AND PROCEDURES) REGULATIONS 2009

DOCUMENT REF. 4.4

TITLE
WORKS PLAN, DOCUMENT REF. 4.4

WORK NUMBER 10 - ACCESS AND HIGHWAY IMPROVEMENTS

REFERENCE
NET_AIS32_DCO_4.4_v4

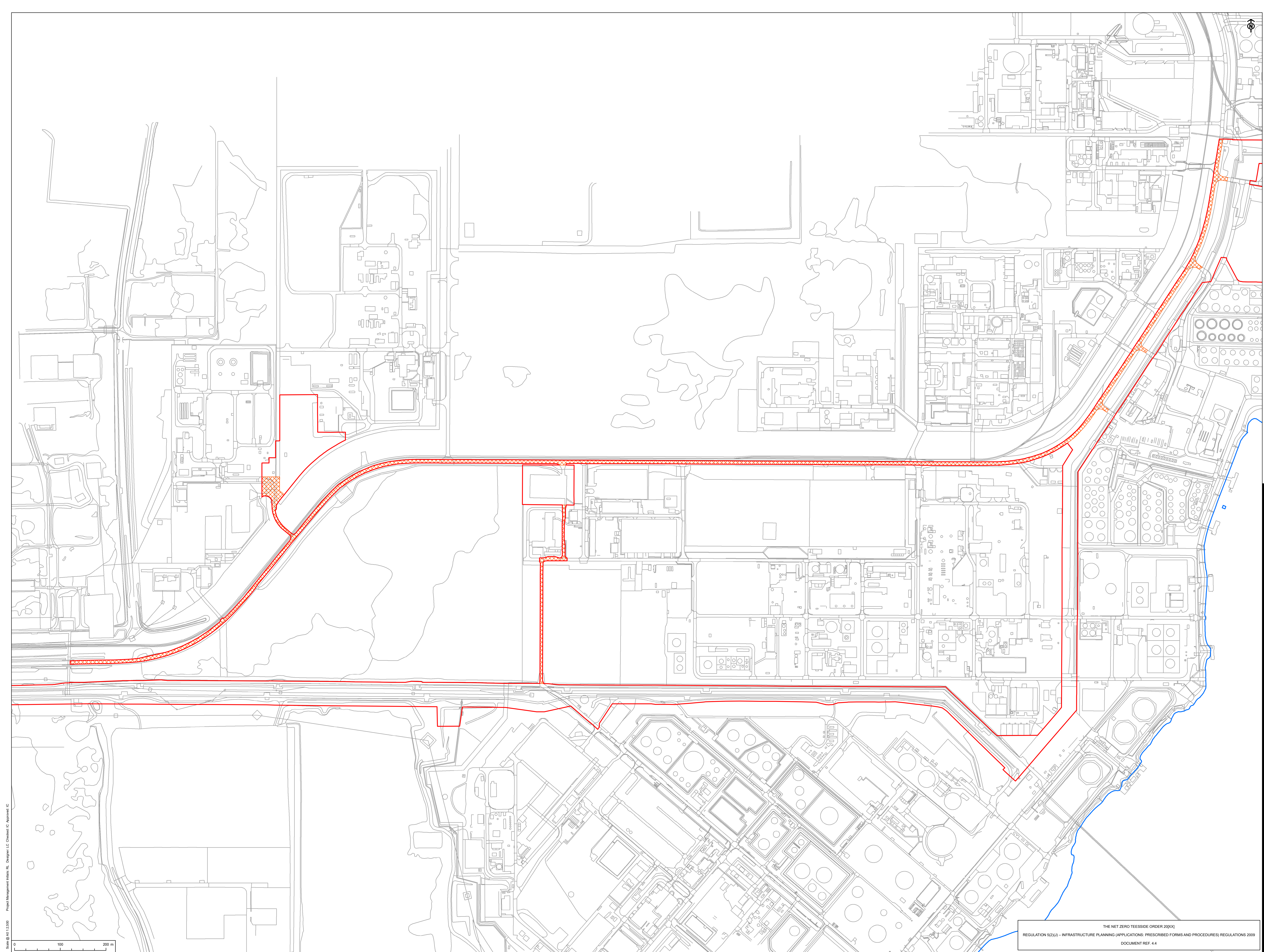
SHEET NUMBER
25 of 27

DATE
AUGUST 2022

Scale 1:5000
0 100 200 m

Project Management: John R. O'Connell, CC Chubbuck, C. Approved: CC

Contains Ordnance Survey Data © Crown copyright and database rights 2022. Ordnance Survey 0100001618.



AECOM

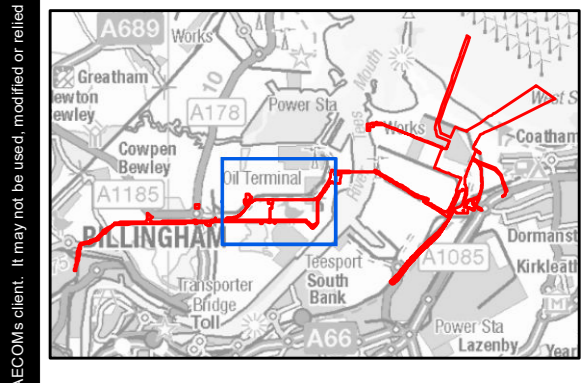
PROJECT
NET ZERO TEESIDE PROJECT

Net Zero Teesside

APPLICANTS
N2T POWER LTD. AND NZNS STORAGE LTD.

KEY

- Order Limits (Site Boundary)
- Mean Low Water Springs
- Areas within which each Work Number may be constructed.
- Work No. 10 - Access and Highway Improvements



THE NET ZERO TEESIDE ORDER 20(XX)

REGULATION 5(2)(j) - INFRASTRUCTURE PLANNING (APPLICATIONS: PRESCRIBED FORMS AND PROCEDURES) REGULATIONS 2009

DOCUMENT REF. 4.4

TITLE
WORKS PLAN, DOCUMENT REF. 4.4
WORK NUMBER 10 - ACCESS AND HIGHWAY IMPROVEMENTS

REFERENCE
NET_A1932_DCO_4.4_v4

SHEET NUMBER
26 of 27

DATE
AUGUST 2022

Project Management: Ian Hill, RL, Designer: CC Chubbuck, C. Approved: CC
 Scale: 1:500
 Contains Ordnance Survey Data © Crown copyright and database rights 2022. Ordnance Survey 0100031613.



AECOM

PROJECT
NET ZERO TEESIDE PROJECT

CLIENT
Net Zero Teeside

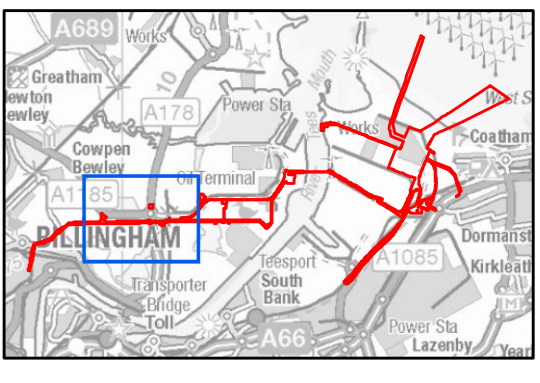
APPLICANTS
NZT POWER LTD. AND NZNS STORAGE LTD.

KEY

Order Limits (Site Boundary)

Areas within which each Work Number may be constructed.

Work No. 10 - Access and Highway Improvements



TITLE

WORKS PLAN, DOCUMENT REF. 4.4

WORK NUMBER 10 - ACCESS AND HIGHWAY IMPROVEMENTS

REFERENCE

NZT_AIS32_DCO_4.4_v4

SHEET NUMBER

27 of 27

DATE

AUGUST 2022

THE NET ZERO TEESIDE ORDER 20(XX)
REGULATION 5(2)(j) - INFRASTRUCTURE PLANNING (APPLICATIONS: PRESCRIBED FORMS AND PROCEDURES) REGULATIONS 2009
DOCUMENT REF. 4.4

Scale 0 100 200 m
Contains Ordnance Survey Data © Crown copyright and database rights 2022 Ordnance Survey 0100031613.

Project Management: Ian Hill, RL, Designer: CC Cheek, AECOM/IC